

**NOTICE!!**

**These documents have been scanned!**

**Do not place un-scanned documents beneath this notice!**

**Do not remove this notice from this file!**

GPO Jacket No. 560-102  
Print Order 61540  
Rise Business Services, LLC  
Job=AZ15 5/28/2019



Box Number= AZ15095



Claim Begin-End: AMC378169-AMC378169

**1 Initial Receipt**



AZ15095-2    AMC377652-AMC378679

**United States Department of the Interior**

**Bureau of Land Management**  
 BUSINESS & SUPPORT SVCS DIV  
 ONE N CENTRAL AVE SUITE 800  
 PHOENIX, AZ 85004 -4427  
 Phone: (602) 417-9200

Receipt

No:

1434904

<b>Transaction #:</b> 1482609		<b>ENTERED INTO COMPUTER</b>
<b>Date of Transaction:</b> 02/07/2007		
<b>CUSTOMER:</b>	JIMMY STEWART 8255 W CARNABY LN WILHOIT,AZ 86332	MAR 01 2007 <i>FB</i>

LINE #	QTY	DESCRIPTION	REMARKS	UNIT PRICE	TOTAL
1	1.00	LOCATABLE MINERALS / MINING CLAIMS- NEW,UNADJUD, ONE OR MORE AUTH NOS / NEW MINING CLAIM PROCESSING FEE \$15 (1930) <b>CASES:</b> AMC378169/\$15.00		- n/a -	15.00
2	1.00	LOCATABLE MINERALS / MINING CLAIMS- NEW,UNADJUD, ONE OR MORE AUTH NOS / NEW MINING CLAIM LOCATION FEE \$30 (1993) <b>CASES:</b> AMC378169/\$30.00		- n/a -	30.00
3	1.00	LOCATABLE MINERALS / MINING CLAIMS- NEW,UNADJUD, ONE OR MORE AUTH NOS / NEW MINING CLM MAINT FEE \$125 (1993) <b>CASES:</b> AMC378169/\$125.00	MAINT 2007 (1)	- n/a -	125.00
<b>TOTAL:</b>					<b>\$170.00</b>

PAYMENT INFORMATION			
1	<b>AMOUNT:</b>	\$170.00	<b>POSTMARKED:</b> N/A
	<b>TYPE:</b>	CHECK	<b>RECEIVED:</b> 02/07/2007
	<b>CHECK NO:</b>	0972	
	<b>NAME:</b>	STEWART, JIMMY 9110 S. TRAFALGAR DR KIRKLAND AZ 86332	

REMARKS

This receipt was generated by the automated BLM Collections and Billing System and is a paper representation of a portion of the official electronic record contained therein.



**NOTICE!!**

**These documents have been scanned!**

**Do not place un-scanned documents beneath this notice!**

**Do not remove this notice from this file!**

GPO Jacket No. 560-102  
Print Order 61540  
Rise Business Services, LLC  
Job=AZ15 5/28/2019



Box Number= AZ15095



Claim Begin-End: AMC378169-AMC378169

**2 Correspondence**



AZ15095-2

AMC377652-AMC378679

AT 10/11/16

RH 10/12/16

OCT 12 2016

AMC 374725

378169

382073

402392

416357

In Reply Refer To:

3800 (9200) RE

AMC374725, AMC378169, AMC382073,

AMC402392, AMC416357

CERTIFIED MAIL – RETURN RECEIPT REQUESTED 7016 0750 0000 2272 5565

NOTICE

JIMMY STEWART

9110 S TRAFALGAR DR

KIRKLAND, AZ 86332-4004

---

USED TO BE, HAS BEEN #1, FRIENDS HAVEN, LITTLE BIT, LOS PADRES  
AMC374725, AMC378169, AMC382073, AMC402392, AMC416357

---

Maintenance Fee Waiver Held for Rejection

This office received the Maintenance Fee Waiver Certification (waiver) for the above listed mining claim(s). The waiver is not properly completed and does not meet the annual filing requirements.

In accordance with 43 Code of Federal Regulations (CFR) 3835.10, the name, address, and original signatures of all owners of the mining claim must be included on the waiver form. Please correct the discrepancy as noted below:

In review of the waivers filed for the above listed claims, Beverly Jean Stewart has notarized the Power-of-Attorney signatures for 6 of the 7 listed claimants with Powers-of-Attorney. Per Arizona Revised Statutes §41-328(B.)(C.), the Bureau of Land Management is requesting a clarification on the relationship of Beverly Jean Stewart and Jimmy Stewart. If Beverly Jean Stewart and Jimmy Stewart are married, then you must have the Powers-of-Attorney rewritten and attested by a notary unrelated to any claimants.

In order to correct the defect in the waiver, per 43 CFR 3835.93, you must provide this office with the requested information within 60 days of your receipt of this notice. If you are unable to provide this information, you have the option of paying the annual maintenance fee of \$155 per



claim (\$155 per 20 acres for placer claims larger than 20 acres). If we do not receive the requested corrections or the maintenance fees within the 60 day time frame, the claim(s) will be declared forfeited and closed.

Please include your AMC serial number on all correspondence. If additional information is required, please contact Rod Ebert at 602-417-9397.

/s/ Rebecca Heick  
Rebecca Heick  
Deputy State Director  
Lands, Minerals and Energy Division

Enclosure(s)

REbert:ncj:10/7/2016:x9397:RE2016\_012\_letter 30 CF

442700


United States  
Postal Service

RECEIVED  
2016 OCT 19 PM 3:23  
PHOENIX, AZ


U.S. DEPARTMENT OF THE INTERIOR  
BUREAU OF LAND MANAGEMENT  
ARIZONA STATE OFFICE  
ONE NORTH CENTRAL AVENUE, SUITE 800  
PHOENIX, AZ 85004-4427

• Sender: Please print your name, address, and ZIP+4® in this box

9590 9402 1933 6123 0176 60



USPS TRACKING #



First-Class Mail  
Postage & Fees Paid  
USPS  
Permit No. G-10

SENDER: COMPLETE THIS SECTION

Complete items 1, 2, and 3.  
Print your name and address on the reverse  
so that we can return the card to you.  
Attach this card to the back of the mailpiece,  
or on the front if space permits.

Article Addressed to:

JIMMY STEWART  
9110 S TRAFALGAR DR  
KIRKLAND AZ 86332-4004  
920/RE/AMC374725, AMC378169,  
AMC382073, AMC402392, AMC416357



9590 9402 1933 6123 0176 60

Article Number (Transfer from carrier label)

7016 0750 0000 2276 5565

COMPLETE THIS SECTION ON DELIVERY

A. Signature ☒ Agent ☐ Addressee  
B. Received by (Printed Name) C. Date of Delivery  
D. Is delivery address different from item 1? ☐ Yes  
If YES, enter delivery address below: ☐ No

3. Service Type  
☐ Adult Signature  
☐ Adult Signature Restricted Delivery  
☒ Certified Mail®  
☐ Certified Mail Restricted Delivery  
☐ Collect on Delivery  
☐ Collect on Delivery Restricted Delivery  
☐ Insured Mail  
☐ Insured Mail Restricted Delivery (over \$500)  
☐ Priority Mail Express®  
☐ Registered Mail™  
☐ Registered Mail Restricted Delivery  
☐ Return Receipt for Merchandise  
☐ Signature Confirmation™  
☐ Signature Confirmation Restricted Delivery



OFFICIAL COPIES: CENTRAL FILES/DOCKETS/ /READ/ /OFFICE/ /AUTHOR/

AMC 374725  
378169

AT 10/11/16

RH 10/12/16

OCT 12 2016

In Reply Refer To:  
3800 (9200) RE  
AMC374725, AMC378169

CERTIFIED MAIL – RETURN RECEIPT REQUESTED 7016 0750 0000 2272 5354

NOTICE

WILLIS RHEA JR  
8255 W CARNABY LN  
KIRKLAND, AZ 86332

---

USED TO BE, HAS BEEN #1  
AMC374725, AMC378169

---

Maintenance Fee Waiver Held for Rejection

This office received the Maintenance Fee Waiver Certification (waiver) for the above listed mining claim(s). The waiver is not properly completed and does not meet the annual filing requirements.

In accordance with 43 Code of Federal Regulations (CFR) 3835.10, the name, address, and original signatures of all owners of the mining claim must be included on the waiver form. Please correct the discrepancy as noted below:

In review of the waivers filed for the above listed claims, Beverly Jean Stewart has notarized the Power-of-Attorney signatures for 6 of the 7 listed claimants with Powers-of-Attorney. Per Arizona Revised Statutes §41-328(B.)(C.), the Bureau of Land Management is requesting a clarification on the relationship of Beverly Jean Stewart and Jimmy Stewart. If Beverly Jean Stewart and Jimmy Stewart are married, then you must have the Powers-of-Attorney rewritten and attested by a notary unrelated to any claimants.

In order to correct the defect in the waiver, per 43 CFR 3835.93, you must provide this office with the requested information within 60 days of your receipt of this notice. If you are unable to provide this information, you have the option of paying the annual maintenance fee of \$155 per claim (\$155 per 20 acres for placer claims larger than 20 acres). If we do not receive the requested corrections or the maintenance fees within the 60 day time frame, the claim(s) will be declared forfeited and closed.

Please include your AMC serial number on all correspondence. If additional information is required, please contact Rod Ebert at 602-417-9397.

/s/ Rebecca Heick  
Rebecca Heick  
Deputy State Director  
Lands, Minerals and Energy Division

Enclosure(s)

REbert:ncj:10/7/2016:x9397:RE2016\_012\_letter 30 CF




United States  
Postal Service

• Sender: Please print your name, address, and ZIP code in this box.


U.S. DEPARTMENT OF THE INTERIOR  
BUREAU OF LAND MANAGEMENT  
ARIZONA STATE OFFICE  
ONE NORTH CENTRAL AVENUE, SUITE 800  
PHOENIX, AZ 85004-4427

9590 9402 1933 6123 0176 39



USPS TRACKING #

First-Class Mail  
Postage & Fees Paid  
USPS  
Permit No. G-10



2016 NOV - 3 PM  
PHOENIX, ARIZONA

SENDER: COMPLETE THIS SECTION

Complete items 1, 2, and 3.

Print your name and address on the reverse so that we can return the card to you.

Attach this card to the back of the mailpiece, or on the front if space permits.

Article Addressed to:

WILLIS RHEA JR  
8255 W CARNABY LN  
KIRKLAND AZ 86332  
920/RE/AMC374725, AMC378169

COMPLETE THIS SECTION ON DELIVERY

A. Signature

X

☐ Agent

☐ Addressee

B. Received by (Printed Name)

C. Date of Delivery

D. Is delivery address different from item 1? ☐ Yes

If YES, enter delivery address below:

☐ No

3. Service Type

☐ Adult Signature

☐ Adult Signature Restricted Delivery

☒ Certified Mail®

☐ Certified Mail Restricted Delivery

☐ Collect on Delivery

☐ Collect on Delivery Restricted Delivery

☐ Insured Mail

☐ Insured Mail Restricted Delivery (over \$500)

☐ Priority Mail Express®

☐ Registered Mail™

☐ Registered Mail Restricted Delivery

☐ Return Receipt for Merchandise

☐ Signature Confirmation™

☐ Signature Confirmation Restricted Delivery



9590 9402 1933 6123 0176 39

Article Number (Transfer from)

7016 0750 0000 2272 5354

Domestic Return Receipt



374725

378169

382673

402392

416357

41-151.18	Definition of records
41-151.19	Determination of value; disposition
41-151.20	Historical advisory commission; membership; terms; expenses; duties; historic sites review committee
41-151.21	Review and transfer of certain historic property; exemption; definition
41-151.22	Privacy of user records; violation; classification; definition
41-151.23	Arizona historical records advisory board
41-151.24	Museum gift shop revolving fund; exemption
<b>Article 3</b>	<b>Address Confidentiality Program</b>
41-161	Definitions
41-162	Address confidentiality; duties of secretary of state; application assistant; program termination
41-163	Filing and certification of applications; authorization cards
41-164	Change of name, address or telephone number; cancellation of certification
41-165	Disclosure of actual address prohibited; violation; classification
41-166	Address use by state or local government entities
41-167	Request for disclosure
41-168	Nondisclosure of address in court proceedings
41-169	Address confidentiality program fund
<b>Article 4</b>	<b>The State Treasurer</b>
41-171	Office; absence from state; salary; seal
41-172	Powers and duties; administering oaths; appointment of deputy state treasurer
41-173	Special olympics tax refund fund
41-174	Access to public records and state offices
41-176	Navajo-Hopi land dispute county settlement fund; investment; distribution; exemption
41-178	Distribution of notary bond fees
<b>Article 5</b>	<b>The Attorney General and the Department of Law</b>
41-191	Attorney general; qualifications; salary; assistants; fees; exceptions; outside counsel
41-191.01	Procedure upon recovery of money for antitrust violations
41-191.02	Antitrust enforcement revolving fund; receipts and disbursements; exemption; report; data collection
41-191.03	Collection enforcement revolving fund; disposition of monies
41-191.04	Collection of debts owed the state; reports; remedies
41-191.05	Colorado river land claims revolving fund; use; accounting; audit; disposition of monies
41-191.06	Victims' rights program
41-191.07	Street gang enforcement revolving fund; use; exemption from lapsing
41-191.08	Victims' rights fund; use; exemption from lapsing
41-191.09	Attorney general legal services cost allocation fund; contributions; annual report; exemptions
41-191.10	Misrepresentations by employment agents; definition
41-192	Powers and duties of attorney general; restrictions on state agencies as to legal counsel; exceptions; compromise and settlement monies
41-192.01	Authorizing Arizona power authority to employ legal counsel for certain purposes
41-192.02	Legal counsel in certain civil actions; counsel to fire districts
41-193	Department of law; composition; powers and duties
41-194	Opinions; annual report; distribution
41-194.01	Violations of state law by counties, cities and towns; attorney general investigation; report; withholding of state shared revenues
41-195	Violation; classification
41-196	Witness protection
41-197	School conflict mediation program; hot line; program termination
41-198	Fatal or near fatal domestic violence review teams; duties; membership; report; confidentiality; violation; classification; definitions
41-199	Internet crimes against children enforcement fund; use; reporting
<b>Chapter 2</b>	<b>ADMINISTRATIVE OFFICERS</b>
<b>Article 2</b>	<b>Notaries Public</b>
41-311	Definitions
41-312	Appointment; term; oath and bond; training courses; fee
41-313	Duties
41-314	Notary bond fund; purpose; exemption
41-315	Bond
41-316	Fees
41-317	Delivering notary seal, notarial journal and records; failure to comply; storing records; certified copies
41-318	Wilful destruction of records; penalty
41-319	Journal
41-320	Competency of bank and corporation notaries
41-321	Obtaining a seal; violation; classification
41-322	Authentication of authority of officer for foreign notarizations
41-323	Change of address; lost journal or seal; civil penalty
41-324	Court reporters; notarial acts
41-325	Evidence of authenticity of a notarial act performed in this state
41-326	Apostille
41-327	Surname change; notification; continuation of commission
41-328	Prohibited conduct; incomplete documents; signatures of relatives
41-329	Notary public title; foreign language; violation; classification
41-330	Grounds for refusal, revocation or suspension of commission
41-331	Complaints; investigations
41-332	Notary education fund
41-333	Impersonation of notary public
<b>Article 3</b>	<b>Electronic Notarization</b>
41-351	Definitions



<a href="#">ARS TITLE PAGE</a>	<a href="#">NEXT DOCUMENT</a>	<a href="#">PREVIOUS DOCUMENT</a>
--------------------------------	-------------------------------	-----------------------------------

**41-328. Prohibited conduct; incomplete documents; signatures of relatives**

A. A notary public shall not perform a jurat on a document that is incomplete. If a notary public is presented with a document that the notary knows from experience to be incomplete or if the document on its face is incomplete, the notary public shall refuse to perform the jurat.

B. A notary public is an impartial witness and shall not notarize the notary's own signature or the signatures of any person who is related to the notary by marriage or adoption.

C. Subject to section 41-320, a notary public shall not perform a notarization on a document if the notary is an officer of any named party, if the notary is a party to the document or if the notary will receive any direct material benefit from the transaction that is evidenced by the notarized document that exceeds in value the fees prescribed pursuant to section 41-316.

**NOTICE!!**

**These documents have been scanned!**

**Do not place un-scanned documents beneath this notice!**

**Do not remove this notice from this file!**

GPO Jacket No. 560-102  
Print Order 61540  
Rise Business Services, LLC  
Job=AZ15 5/28/2019



Box Number= AZ15095



Claim Begin-End: AMC378169-AMC378169

**3 Transfers**



AZ15095-2

AMC377652-AMC378679

**NO  
DOCUMENTS  
FOUND**

NO DOCUMENTS FOUND  
NO DOCUMENTS FOUND



**NOTICE!!**

**These documents have been scanned!**

**Do not place un-scanned documents beneath this notice!**

**Do not remove this notice from this file!**

GPO Jacket No. 560-102  
Print Order 61540  
Rise Business Services, LLC  
Job=AZ15 5/28/2019



Box Number= AZ15095



Claim Begin-End: AMC378169-AMC378169

**4 Annual Filings**



AZ15095-2

AMC377652-AMC378679

UNITED STATES  
DEPARTMENT OF THE INTERIOR  
BUREAU OF LAND MANAGEMENT

MAINTENANCE FEE WAIVER CERTIFICATION

SEE INSTRUCTIONS ON PAGE 2

FORM APPROVED 402392  
OMB NO. 1004-0114  
Expires: January 31, 2020

1. This small miner waiver is filed for the assessment year beginning on September 1, 2019 and ending on September 1, 2020.
2. The undersigned and all related parties owned ten or fewer mining claims, mill, or tunnel sites located and maintained on Federal lands in the United States of America on September 1, 2019.
3. The undersigned have performed the assessment work required by law for each mining claim listed prior to filing this waiver and understand that by filing this form, the undersigned must file an affidavit of assessment work with the Bureau of Land Management (BLM) by the December 30th following the filing of this waiver.
4. The undersigned understand that if the assessment work obligation has not yet come due under 30 U.S.C. 28 (for those claims in their first assessment year only), a notice of intent to hold reciting this condition must be recorded by the December 30th following the filing of this waiver.
5. The undersigned understand that mill and tunnel sites may also be listed on this waiver and be waived from payment of the maintenance fee, and that a notice of intent to hold for these sites is required to be filed with the BLM by the December 30th following the filing of this waiver.
6. The undersigned understand and acknowledge that pursuant to 43 U.S.C. 1212 and 18 U.S.C. 1001, the filing or recording of a false, fictitious, or fraudulent document with the BLM may result in a fine of up to \$250,000, a prison term not to exceed five years, or both.
7. The mining claims, mill or tunnel sites for which this waiver from payment of the maintenance fees is requested are:

CLAIM OR SITE NAME	BLM RECORDATION SERIAL NUMBER
1. Friends Haven 4 ppl	382073
2. Has Been #1 2 ppl	378169
3. New Lorrian 3 ppl	429557
4. Little Bit 5 ppl	402392
5. Just A Trace 5 ppl	435078
6. Little Bucket 2 ppl	411274
7. Los Padres 4 ppl	416357
8. Little Trace 4 ppl	445331
9.	
10.	

ENTERED SEP 11 2019

The owner(s) (claimants) of the above mining claims and sites are:

Tracey Lohmann 1, 3, 4, 5, 7, 8  
(Owner's Name - Please Print)

7170 W. Clare Island  
(Owner's Mailing Address)

Tracey Lohmann  
(Owner's Signature)

Kirkland AZ 86332  
(City) (State) (Zip Code)

Jimmy Stewart 1, 2, 3, 4, 5, 7, 8  
(Owner's Name - Please Print)

9110 S. Trafalgar Dr  
(Owner's Mailing Address)

Jimmy Stewart  
(Owner's Signature)

Kirkland AZ 86332  
(City) (State) (Zip Code)

Willis Rhea Jr 2  
(Owner's Name - Please Print)

8255 W. Carnaby Ln  
(Owner's Mailing Address)

Willis Rhea Jr  
(Owner's Signature)

Kirkland AZ 86332  
(City) (State) (Zip Code)

Dennis Fasula 1, 4  
(Owner's Name - Please Print)

8805 S. Donegal  
(Owner's Mailing Address)

Dennis C Fasula  
(Owner's Signature)

Kirkland AZ 86332  
(City) (State) (Zip Code)

<p>✓ Joel Chafitz 1,5 ✓          (Owner's Name - Please Print)</p> <p>14334 N. 78th Dr          (Owner's Mailing Address)</p>	<p><i>Joel Chafitz</i>          (Owner's Signature)</p> <p>Peoria AZ 85381          (City) (State) (Zip Code)</p>
<p>✓ Zak Necker 4, POA ATTACHED ✓          (Owner's Name - Please Print)</p> <p>18013 W. Port AU Prince          (Owner's Mailing Address)</p>	<p><i>Tracey Lohmann as POA for Zak Necker</i>          (Owner's Signature)</p> <p>Surprise AZ 85388          (City) (State) (Zip Code)</p>
<p>✓ Leland Anderson 5,6,7,8 ✓          (Owner's Name - Please Print)</p> <p>822 Middlebrook          (Owner's Mailing Address)</p>	<p><i>Leland Anderson</i>          (Owner's Signature)</p> <p>Prescott AZ 86303          (City) (State) (Zip Code)</p>
<p>✓ Fred Helmecke 3,4 ✓          (Owner's Name - Please Print)</p> <p>8220 W. Framingham          (Owner's Mailing Address)</p>	<p><i>Fred Helmecke</i>          (Owner's Signature)</p> <p>Kirkland AZ 86332          (City) (State) (Zip Code)</p>

18 U.S.C. 1001 and 43 U.S.C. 1212 make it a crime for any person knowingly and willfully to make to any department or agency of the United States any false, fictitious or fraudulent statements or representations as to any matter within its jurisdiction.

#### INSTRUCTIONS

1. This certification is made under the provisions of 43 U.S.C. § 1744 and 30 U.S.C. §28-28k and the regulations thereunder (43 CFR Part 3830).
2. The claimant(s) must fill in the dates in paragraph 1 for the beginning and ending of the assessment year for which this waiver is sought.
3. The claimant(s) must fill in the date in paragraph 2 for the beginning of the assessment year for which this waiver is sought.
4. All claim and site names and BLM serial numbers must be listed for the mining claims, mill sites, and tunnel sites for which the waiver is sought.
5. All owners of the mining claims, mill sites, and tunnel sites and their addresses must be given.
6. This waiver form must be signed by all the claimants or their designated agent, in original form. If an agent is designated, a notarized designation of agent, signed by all of the claimants with proper address given, must be submitted with this waiver.
7. This form must be filed no later than September 1st for the upcoming assessment year in the BLM State Office where the mining claims or sites are recorded, or the waiver cannot be granted by the BLM. (Example: To obtain a waiver for the assessment year 2012, which begins on September 1, 2011, you must qualify for and file for a waiver no later than September 1, 2011, in the proper BLM State Office.)
8. For all mining claims which require assessment work, you must record an affidavit of labor on or before the December 30th immediately following the filing of this waiver. For all other mining claims or sites waived, you must record a notice of intent to hold on or before the December 30th immediately following the filing of this waiver.
9. Mill and tunnel sites may also be listed on this waiver and be waived from payment of the maintenance fee. A notice of intent to hold for these sites is required to be filed by the December 30th following the filing of this waiver.

RECEIVED  
 BLM AZ STATE OFFICE  
 2019 AUG 19 P 2:41  
 PHOENIX, ARIZONA

FOR OFFICIAL USE ONLY



<p>✓ <u>Larry Anderson</u> <u>5,7</u> ✓          (Owner's Name - Please Print)</p> <p><u>7960 S. Mayo DR</u>          (Owner's Mailing Address)</p> <hr/> <p>3 <u>Wilfred H. Meyer</u> <u>6</u> ✓          (Owner's Name - Please Print)</p> <p><u>1430 Royal Oak Circle</u>          (Owner's Mailing Address)</p> <hr/> <p>✓ <u>Ron Barr</u> <u>8</u> <u>POA ATTACHED</u> <u>Address updated</u> ✓          (Owner's Name - Please Print)</p> <p><u>4920 Front Ave</u> <u>note: new address</u> ✓          (Owner's Mailing Address)</p> <hr/> <p><u>ENTERED SEP 11 2019</u>          (Owner's Name - Please Print)</p> <hr/> <p>_____          (Owner's Mailing Address)</p>	<p><u>[Signature]</u>          (Owner's Signature)</p> <p><u>Kirkland</u> <u>AZ</u> <u>86332</u>          (City) (State) (Zip Code)</p> <hr/> <p><u>Prescott</u> <u>AZ</u> <u>86305</u>          (City) (State) (Zip Code)</p> <hr/> <p><u>[Signature]</u> <u>Tracey Lohmann as POA for Ron Barr</u>          (Owner's Signature)</p> <p><u>Knab</u> <u>UT</u> <u>84741</u>          (City) (State) (Zip Code)</p> <hr/> <p>_____          (Owner's Signature)</p> <hr/> <p>_____          (City) (State) (Zip Code)</p>
---	--

18 U.S.C. 1001 and 43 U.S.C. 1212 make it a crime for any person knowingly and willfully to make to any department or agency of the United States any false, fictitious or fraudulent statements or representations as to any matter within its jurisdiction.

#### INSTRUCTIONS

1. This certification is made under the provisions of 43 U.S.C. § 1744 and 30 U.S.C. §28-28k and the regulations thereunder (43 CFR Part 3830).
2. The claimant(s) must fill in the dates in paragraph 1 for the beginning and ending of the assessment year for which this waiver is sought.
3. The claimant(s) must fill in the date in paragraph 2 for the beginning of the assessment year for which this waiver is sought.
4. All claim and site names and BLM serial numbers must be listed for the mining claims, mill sites, and tunnel sites for which the waiver is sought.
5. All owners of the mining claims, mill sites, and tunnel sites and their addresses must be given.
6. This waiver form must be signed by all the claimants or their designated agent, in original form. If an agent is designated, a notarized designation of agent, signed by all of the claimants with proper address given, must be submitted with this waiver.
7. This form must be filed no later than September 1st for the upcoming assessment year in the BLM State Office where the mining claims or sites are recorded, or the waiver cannot be granted by the BLM. (Example: To obtain a waiver for the assessment year 2012, which begins on September 1, 2011, you must qualify for and file for a waiver no later than September 1, 2011, in the proper BLM State Office.)
8. For all mining claims which require assessment work, you must record an affidavit of labor on or before the December 30th immediately following the filing of this waiver. For all other mining claims or sites waived, you must record a notice of intent to hold on or before the December 30th immediately following the filing of this waiver.
9. Mill and tunnel sites may also be listed on this waiver and be waived from payment of the maintenance fee. A notice of intent to hold for these sites is required to be filed by the December 30th following the filing of this waiver.

RECEIVED  
 BLM AZ STATE OFFICE  
 2019 AUG 19 P 2:49  
 PHOENIX, ARIZONA

FOR OFFICIAL USE ONLY

POWER OF ATTORNEY KNOW ALL MEN BY THESE PRESENCE:

I, Zak Necker, referred to as claimant, in the County of Yavapai, State of Arizona; do appoint Tracey Lohmann as my true and lawful agent for any and all association mining claims I am a party to. In principal's name, and for principal's use and benefit, said agent is authorized hereby:

1. To sign my name on any BLM document referencing the recordation of any association placer mining claims in my name.
2. Giving and granting to said agent full power and authority to do all and every act and thing whatsoever requisite and necessary to be done relative to any of the foregoing, fully to all intents and purposes as principal might or could do if personally present.

All that said agent shall lawfully do or cause to be done under the authority of this power of attorney is expressly approved. I authorize my name to be on the location notice of any and all association placer mining claims I am party to. I have a bona fide interest in these claims and I located the claims independently, for my own self-interest and in good faith.

I certify that these claims are in no way being located for the benefit of a company, corporation, or another individual in order to gain additional acreage that they are not entitled to in accordance with the law.

*Zak Necker*  
Signature of listed claimant:

Current Mailing Address 18013 W Port Au Prince Ln  
Surprise, AZ 85388

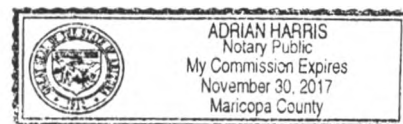
On November 8 2016, the Claimant, Zak Necker, personally came before me and, being duly sworn, did state, acknowledge and prove that he/she is the person described in the above document and the he/she signed the above document in my presence.

In and for the County of Yavapai, State of Arizona

My commission expires: 11/30/2017

*[Signature]*

Signature of Notary Public



Place Notary Seal/Stamp Above



POWER OF ATTORNEY KNOW ALL MEN BY THESE PRESENCE:

I, Ron Barr, referred to as claimant, in the County of Yavapai, State of Arizona; do appoint Tracey Lohmann as my true and lawful agent for any and all association mining claims I am a party to. In principal's name, and for principal's use and benefit, said agent is authorized hereby:

1. To sign my name on any BLM document referencing the recordation of any association placer mining claims in my name.
2. Giving and granting to said agent full power and authority to do all and every act and thing whatsoever requisite and necessary to be done relative to any of the foregoing as fully to all intents and purposes as principal might or could do if personally present.

All that said agent shall lawfully do or cause to be done under the authority of the power of attorney is expressly approved. I authorize my name to be on the location notice of any and all association placer mining claims I am party to. I have a bona fide interest in these claims and I located the claims independently, for my own self-interest and in good faith.

I certify that these claims are in no way being located for the benefit of a company, corporation, or another individual in order to gain additional acreage that they are not entitled to in accordance with the law.

Signature of listed claimant: Ron Barr

Current Mailing Address P.O. Box 235  
Kirkland AZ 86332


On December 2 2016, the Claimant, Ron Barr, personally came before me and, being duly sworn, did state, acknowledge and prove that he/she is the person described in the above document and the he/she signed the above document in my presence.

In and for the County of Yavapai, State of Arizona

My commission expires: May 1, 2017

Amanda L. Smith

Signature of Notary Public



Place Notary Seal/Stamp Above

**NO  
DOCUMENTS  
FOUND**

NO DOCUMENTS FOUND  
NO DOCUMENTS FOUND



**NOTICE!!**

**These documents have been scanned!**

**Do not place un-scanned documents beneath this notice!**

**Do not remove this notice from this file!**

GPO Jacket No. 560-102  
Print Order 61540  
Rise Business Services, LLC  
Job=AZ15 5/28/2019



Box Number= AZ15095



Claim Begin-End: AMC378169-AMC378169

**5 Miscellaneous**



AZ15095-2

AMC377652-AMC378679

**NO  
DOCUMENTS  
FOUND**

NO DOCUMENTS FOUND  
NO DOCUMENTS FOUND



**NOTICE!!**

**These documents have been scanned!**

**Do not place un-scanned documents beneath this notice!**

**Do not remove this notice from this file!**

GPO Jacket No. 560-102  
Print Order 61540  
Rise Business Services, LLC  
Job=AZ15 5/28/2019



Box Number= AZ15095



Claim Begin-End: AMC378169-AMC378169

**6 Location Notices-Amendments and Supporting Documents**



AZ15095-2 AMC377652-AMC378679



UNITED STATES  
DEPARTMENT OF THE INTERIOR  
BUREAU OF LAND MANAGEMENT

AFFIDAVIT OF ANNUAL ASSESSMENT WORK

FORM APPROVED  
OMB NO.: 1004-0114  
Expires: January 31, 2020

421633  
435078  
411274

WHEN RECORDED, MAIL DOCUMENT TO:

NAME: Tracey Lohmann

ADDRESS: 7170 W. Clare Island

CITY, STATE, ZIP: Kirkland, AZ 86332

402392 416357  
445331  
382073  
378169  
429557

FOR COUNTY RECORDER'S USE

No. of Claims 1

x \$10/claim

Total due BLM \$ 10.00

TO ALL WHOM IT MAY CONCERN:

1. The undersigned certifies that at least \$100 per claim was expended for development, labor and improvements, or equivalent value added, as the annual assessment work for the assessment year ending September 1, 2018 for the following contiguous unpatented mining claim(s), located in the County of Yavapai \_\_\_\_\_, in the State of Arizona.

BLM Serial No.	Name of Claim	Tp	Rg	Sec	Mer	County Recordation Book and Page No.	Co. Recording Date
421633	Alders Hideout	12.5N	2W	19	SR	B 4938 - P 654	02/20/13

RECEIVED  
BLM AZ STATE OFFICE  
2018 SEP 20 P 2:48  
PHOENIX, ARIZONA

# 4267577

(Continued on page 2)

ENTERED  
SEP 26 2018  
BY: LAM

2. Type of labor and improvements (specify what was done and give the total value for that labor and improvement to show at least \$100 for each claim). If a geological, geochemical, or geophysical survey was performed, as per 30 U.S.C. 28-1, reference the title of the report of survey, give cost and date of the survey and report, and indicate it was filed with the County Recorder:

Description of Work Performed	Value of Work Performed	Date Work Was Performed
Trail and road work, test holes, area clean up and trash removal	\$500.00	April - June 2018

RECEIVED  
 BLM AZ STATE OFFICE  
 2018 SEP 20 P 2:40  
 PHOENIX, ARIZONA

3. Name and mailing address of each person who performed the labor and improvement:

Name (please print)  
Thomas R. Villone

Current Mailing Address (please print)  
1105 S 12th St, Cottonwood, AZ 86320 (New)

4. Name and mailing address of each person who holds and claims the subject mining claim(s) for the valuable minerals contained therein. Be sure to indicate if there is a change of address:

Name (please print)  
Shawn Moffett

Current Mailing Address (please print)  
310 North Terrace, Janesville, WI 53548

5. The undersigned testifies that on the date of 02/20, 2013, all monuments required by law were erected upon the subject claim(s), and all notices required by law were posted on the subject claim(s) or copies thereof were in place, and at said date, each corner monument bore or contained



markings sufficient to appropriately designate the corner of the claim to which it pertains and the name of the claim(s).

I hereby certify under penalty of perjury under the laws of the State of Arizona that the foregoing statements are true and correct:

Edward R. Villone  
(Signature of person responsible for above statement)

Date:

8-7-18

Title 18 U.S.C. 1001 and 43 U.S.C. 1212 make it a crime for any person knowingly and willfully to make to any department or agency of the United States any false, fictitious or fraudulent statements or representations as to any matter within its jurisdiction.


### Notary Block

SUBSCRIBED AND SWORN TO before me, this 7th day of AUGUST 2018

By: Beverly Jean Stewart  
(Signature of Affiant)

Title: Notary

My Commission Expires: Aug 10, 2021



### INSTRUCTIONS

1. This is an optional form that may be used to satisfy the requirements for the Bureau of Land Management (BLM) under the provisions of 43 U.S.C. §1744 and 30 U.S.C. §28-28d and the regulations thereunder (43 CFR part 3835). Since local and State laws may vary, you should contact your local and State agencies where the claims are located to ensure all applicable laws and requirements are satisfied.
2. The claimant(s) must fill in the date in paragraph 1 for the applicable assessment year and the county and state where the claims are located.
3. All claim names, BLM serial numbers, legal descriptions, and original county recording information must be listed for the claims pertaining to this assessment notice.
4. The claimant(s) must complete paragraph 2 listing all labor or improvements which was performed on or did benefit the subject mining claims. The value and date of the labor or improvements must also be listed. The total amount of labor or improvements can be listed, but the total expenditure must equal at least \$100 for each claim.
5. The names and current mailing addresses of the person(s) performing the labor shall be listed in paragraph 3.
6. The name and current mailing address of each owner (claimant) of the claims shall be listed in paragraph 4. The mailing address shall be the owner's address and not the address of an agent or anyone representing the claimant. Be sure to note if there has been a change of address.
7. Paragraph 5 shall be completed to show the date it was verified that all monuments required by law were properly erected, all notices were posted, and that corners were appropriately designated for all claims listed.
8. An exact legible reproduction or duplicate (other than microfilm or other electronic media) of this affidavit or another type of affidavit of assessment work that you file or will file in the county where each claim is located, must be filed with the BLM on or before December 30 of the calendar year in which the assessment year ends. For mill or tunnel sites, a separate notice of intent to hold must be filed with the BLM on or before December 30. Requirements for filing a notice of intent to hold can be found at 43 CFR 3835.33.
9. A processing fee of \$10 for each claim listed must be remitted to the BLM along with this or any other affidavit of assessment work.

BLM  
2018 SEP 20 P 2:08  
PHOENIX ARIZONA  
RECEIVED



When Recorded, MAIL TO:

Tracey Lohmann  
7170 W. Clare Island  
Kirkland, AZ 86332

2018-0046203 ADL Page: 1 of 4  
09/06/2018 01:54:56  
Leslie M. Hoffman  
OFFICIAL RECORDS OF MARICOPA COUNTY \$15.00  
TRACEY LOHMANN



Affidavit of Assesement Work  
~~Maintence Fee Waiver~~

Aldees Hidcort

RECEIVED  
BLM AZ STATE OFFICE  
2018 SEP 20 P 2:48  
PHOENIX, ARIZONA

UNITED STATES  
DEPARTMENT OF THE INTERIOR  
BUREAU OF LAND MANAGEMENT

FORM APPROVED  
OMB NO.: 1004-0114  
Expires: January 31, 2020

**AFFIDAVIT OF ANNUAL ASSESSMENT WORK**

**WHEN RECORDED, MAIL DOCUMENT TO:**

**NAME:** Tracey Lohmann

**ADDRESS:** 7170 W. Clare Island

**CITY, STATE, ZIP:** Kirkland, AZ 86332

**FOR COUNTY RECORDER'S USE**

No. of Claims 4

x \$10/claim

Total due BLM \$ 40.00

**TO ALL WHOM IT MAY CONCERN:**

1. The undersigned certifies that at least \$100 per claim was expended for development, labor and improvements, or equivalent value added, as the annual assessment work for the assessment year ending September 1, 2018 for the following contiguous unpatented mining claim(s), located in the County of Yavapai, in the State of Arizona.

BLM Serial No.	Name of Claim	Tp	Rg	Sec	Mer	County Recordation Book and Page No.	Co. Recording Date
435078	Just A Trace	13N	4W	25	SR	2015-0053520	11/09/15
411274	Little Bucket	13N	4W	24	SR	B4835-P861	09/26/11
416357	Los Padres	13N	4W	25	SR	B4888-P65	06/20/12
445331	Little Trace	13N	4W	26	SR	B4856-P400	08/05/17

RECEIVED  
BLM AZ STATE OFFICE  
2018 SEP 20 P 2:47  
PHOENIX, ARIZONA

2. Type of labor and improvements (specify what was done and give the total value for that labor and improvement to show at least \$100 for each claim). If a geological, geochemical, or geophysical survey was performed, as per 30 U.S.C. 28-1, reference the title of the report of survey, give cost and date of the survey and report, and indicate it was filed with the County Recorder:

Description of Work Performed	Value of Work Performed	Date Work Was Performed
Trail and road work, test holes, area clean-up and trash removal	\$1000.00	Feb-June 2018

RECEIVED  
 BLM AZ STATE OFFICE  
 2018 SEP 20 P 2:42  
 PHOENIX, ARIZONA

3. Name and mailing address of each person who performed the labor and improvements

Name (please print)

Tracey Lohmann

Jimmy Stewart

Leland Anderson

Joel Chafitz

Current Mailing Address (please print)

7170 W. Clare Island, Kirkland, AZ 86332

9110 S. Trafalgar DR, Kirkland, AZ 86332

~~833~~ Middlebrook, Prescott, AZ 86303

14334 N. 78th DR Peoria, AZ 85381

correction from  
833 to 822

4. Name and mailing address of each person who holds and claims the subject mining claim(s) for the valuable minerals contained therein. Be sure to indicate if there is a change of address:

Name (please print)

Leland Anderson

Leland Anderson Jr

Tracey Lohmann

Jimmy Stewart

Joel Chafitz

Larry Anderson

Ron Barr

Current Mailing Address (please print)

~~833~~ Middlebrook, Prescott, AZ 86303

N. Victor RD, Prescott Valley, AZ 86314

7170 W. Clare Island, Kirkland, AZ 86332

9110 S. Trafalgar DR, Kirkland, AZ 86332

14334 N. 78th DR, Peoria, AZ 85381

7960 S. Mayo DR, Kirkland, AZ 86332

PO Box 235, Kirkland, AZ 86332

correction from  
833 to 822

5. The undersigned testifies that on the date of 11/09, 2011, all monuments required by law were erected upon the subject claim(s), and all notices required by law were posted on the subject claim(s) or copies thereof were in place, and at said date, each corner monument bore or contained



markings sufficient to appropriately designate the corner of the claim to which it pertains and the name of the claim(s).

I hereby certify under penalty of perjury under the laws of the State of Arizona that the foregoing statements are true and correct:

[Signature]  
(Signature of person responsible for above statement)

Date: 9-1-18

Title 18 U.S.C. 1001 and 43 U.S.C. 1212 make it a crime for any person knowingly and willfully to make to any department or agency of the United States any false, fictitious or fraudulent statements or representations as to any matter within its jurisdiction.


### Notary Block

SUBSCRIBED AND SWORN TO before me, this 1st day of September 20 18

By: Edith Marilyn Anderson  
(Signature of Affiant)

Title: Notary

My Commission Expires: 7-7-2022



### INSTRUCTIONS

1. This is an optional form that may be used to satisfy the requirements for the Bureau of Land Management (BLM) under the provisions of 43 U.S.C. §1744 and 30 U.S.C. §28-28d and the regulations thereunder (43 CFR part 3835). Since local and State laws may vary, you should contact your local and State agencies where the claims are located to ensure all applicable laws and requirements are satisfied.
2. The claimant(s) must fill in the date in paragraph 1 for the applicable assessment year and the county and state where the claims are located.
3. All claim names, BLM serial numbers, legal descriptions, and original county recording information must be listed for the claims pertaining to this assessment notice.
4. The claimant(s) must complete paragraph 2 listing all labor or improvements which was performed on or did benefit the subject mining claims. The value and date of the labor or improvements must also be listed. The total amount of labor or improvements can be listed, but the total expenditure must equal at least \$100 for each claim.
5. The names and current mailing addresses of the person(s) performing the labor shall be listed in paragraph 3.
6. The name and current mailing address of each owner (claimant) of the claims shall be listed in paragraph 4. The mailing address shall be the owner's address and not the address of an agent or anyone representing the claimant. Be sure to note if there has been a change of address.
7. Paragraph 5 shall be completed to show the date it was verified that all monuments required by law were properly erected, all notices were posted, and that corners were appropriately designated for all claims listed.
8. An exact legible reproduction or duplicate (other than microfilm or other electronic media) of this affidavit or another type of affidavit of assessment work that you file or will file in the county where each claim is located, must be filed with the BLM on or before December 30 of the calendar year in which the assessment year ends. For mill or tunnel sites, a separate notice of intent to hold must be filed with the BLM on or before December 30. Requirements for filing a notice of intent to hold can be found at 43 CFR 3835.33.
9. A processing fee of \$10 for each claim listed must be remitted to the BLM along with this or any other affidavit of assessment work.

UNITED STATES  
DEPARTMENT OF THE INTERIOR  
BUREAU OF LAND MANAGEMENT

FORM APPROVED  
OMB NO.: 1004-0114  
Expires: January 31, 2020

**AFFIDAVIT OF ANNUAL ASSESSMENT WORK**

WHEN RECORDED, MAIL DOCUMENT TO:

NAME: Tracey Lohmann

ADDRESS: 7170 W. Clare Island

CITY, STATE, ZIP: Kirkland, AZ 86332

**FOR COUNTY RECORDER'S USE**

No. of Claims 4

x \$10/claim

Total due BLM \$ 40.00

TO ALL WHOM IT MAY CONCERN:

1. The undersigned certifies that at least \$100 per claim was expended for development, labor and improvements, or equivalent value added, as the annual assessment work for the assessment year ending September 1, 2018 for the following contiguous unpatented mining claim(s), located in the County of Yavapai, in the State of Arizona.

BLM Serial No.	Name of Claim	Tp Rg Sec Mer				County Recordation Book and Page No.	Co. Recording Date
		Example: 13N 5E 14 MDM					
382073	Friends Haven	13N	4W	25	SR	B4498-P957	04/18/07
378169	Has Been #1	13N	3W	29	SR	B4474-P733	01/23/07
429557	New Lorrian	8N	2W	17	SR	2014-0046577	10/13/14
402392	Little Bit	12.5N	3W	30	SR	B4769-P42	10/06/10

RECEIVED  
BLM AZ STATE OFFICE  
2010 SEP 20 P 2:47  
PHOENIX, ARIZONA

RECEIVED  
BLM AZ STATE OFFICE  
2018 SEP 20 P 2:47  
PHOENIX, ARIZONA



2. Type of labor and improvements (specify what was done and give the total value for that labor and improvement to show at least \$100 for each claim). If a geological, geochemical, or geophysical survey was performed, as per 30 U.S.C. 28-1, reference the title of the report of survey, give cost and date of the survey and report, and indicate it was filed with the County Recorder:

Description of Work Performed	Value of Work Performed	Date Work Was Performed
Trail and road work, test holes, area clean-up and trash removal	\$1000.00	Feb. June 2018

3. Name and mailing address of each person who performed the labor and improvement

Name (please print)

Tracey Lohmann

Jimmy Stewart

Leland Anderson

Joel Chafitz

Current Mailing Address (please print)

7170 W. Clare Island, Kirkland, AZ 86332

9110 S. Trafalgar DR, Kirkland, AZ 86332

~~833~~ Middlebrook, Prescott, AZ 86303

14334 N. 78th DR Peoria, AZ 85381

correction from  
833 to 822

4. Name and mailing address of each person who holds and claims the subject mining claim(s) for the valuable minerals contained therein. Be sure to indicate if there is a change of address:

Name (please print)

Willis Rhea Jr

Dennis Fasula

Tracey Lohmann

Jimmy Stewart

Joel Chafitz

Zak Necker

Fred Helmecke

Thomas R. Villone

Current Mailing Address (please print)

8255 W. Carnaby LN, Kirkland, AZ 86332

8805 S. Donegal DR, Kirkland, AZ 86332

7170 W. Clare Island, Kirkland, AZ 86332

9110 S. Trafalgar DR, Kirkland, AZ 86332

14334 N. 78th DR, Peoria, AZ 85381

18013 W. Port Au Prince, Surprise, AZ 85388

8220 W. Framingham, Kirkland, AZ 86332

1105 S. 12th St, Cottonwood, AZ 86326 (new)

5. The undersigned testifies that on the date of 04/08, 2007, all monuments required by law were erected upon the subject claim(s), and all notices required by law were posted on the subject claim(s) or copies thereof were in place, and at said date, each corner monument bore or contained



markings sufficient to appropriately designate the corner of the claim to which it pertains and the name of the claim(s).

I hereby certify under penalty of perjury under the laws of the State of Arizona that the foregoing statements are true and correct:

(Signature of person responsible for above statement)

Date:

9-1-18

Title 18 U.S.C. 1001 and 43 U.S.C. 1212 make it a crime for any person knowingly and willfully to make to any department or agency of the United States any false, fictitious or fraudulent statements or representations as to any matter within its jurisdiction.


### Notary Block

SUBSCRIBED AND SWORN TO before me, this 1st day of September 20 18

By: Edith Marilyn Anderson  
(Signature of Affiant)

Title: Notary

My Commission Expires: 7-7-2022



### INSTRUCTIONS

1. This is an optional form that may be used to satisfy the requirements for the Bureau of Land Management (BLM) under the provisions of 43 U.S.C. §1744 and 30 U.S.C. §28-28d and the regulations thereunder (43 CFR part 3835). Since local and State laws may vary, you should contact your local and State agencies where the claims are located to ensure all applicable laws and requirements are satisfied.
2. The claimant(s) must fill in the date in paragraph 1 for the applicable assessment year and the county and state where the claims are located.
3. All claim names, BLM serial numbers, legal descriptions, and original county recording information must be listed for the claims pertaining to this assessment notice.
4. The claimant(s) must complete paragraph 2 listing all labor or improvements which was performed on or did benefit the subject mining claims. The value and date of the labor or improvements must also be listed. The total amount of labor or improvements can be listed, but the total expenditure must equal at least \$100 for each claim.
5. The names and current mailing addresses of the person(s) performing the labor shall be listed in paragraph 3.
6. The name and current mailing address of each owner (claimant) of the claims shall be listed in paragraph 4. The mailing address shall be the owner's address and not the address of an agent or anyone representing the claimant. Be sure to note if there has been a change of address.
7. Paragraph 5 shall be completed to show the date it was verified that all monuments required by law were properly erected, all notices were posted, and that corners were appropriately designated for all claims listed.
8. An exact legible reproduction or duplicate (other than microfilm or other electronic media) of this affidavit or another type of affidavit of assessment work that you file or will file in the county where each claim is located, must be filed with the BLM on or before December 30 of the calendar year in which the assessment year ends. For mill or tunnel sites, a separate notice of intent to hold must be filed with the BLM on or before December 30. Requirements for filing a notice of intent to hold can be found at 43 CFR 3835.33.
9. A processing fee of \$10 for each claim listed must be remitted to the BLM along with this or any other affidavit of assessment work.

When Recorded, MAIL TO:

Tracey Lohmann  
7170 W. Clare Island  
Kirkland, AZ 86332



Affidavit of Assesement Work  
~~Maintence Fee Waiver~~

Friends etc

RECEIVED  
BLM AZ STATE OFFICE  
2018 SEP 20 P 2:47  
PHOENIX, ARIZONA

When Recorded, MAIL TO:

Tracey Lohmann  
7170 W. Clare Island  
Kirkland, AZ 86332

2018-0046205 ADL  
09/06/2018 01:54:56 P  
Leslie M. Hoffman  
OFFICIAL RECORDS OF YAVAPAI COUNTY \$15.00  
TRACEY LOHMANN



Affidavit of Assesement Work  
~~Maintence Fee Waiver~~

Just A Trace etc

RECEIVED  
BLM AZ STATE OFFICE  
2018 SEP 20 P 2:47  
PHOENIX, ARIZONA



Tracey Lohmann  
7170 W. Clare Island  
Kirkland, AZ 86332



101 18 SEP 2018

RECEIVED  
DIV. 7 STATE O  
2018 SEP 20 P 2:4  
PHOENIX, ARIZONA

UNITED STATES DEPARTMENT OF THE INTERIOR  
BUREAU OF LAND MANAGEMENT  
ARIZONA STATE OFFICE  
1 NORTH CENTRAL AVE, SUITE 800  
PHOENIX, ARIZONA 85004



**United States Department of the Interior**  
**Bureau of Land Management**  
 DIV OF LANDS, MINRLS & ENERGY  
 ONE N CENTRAL AVE  
 PHOENIX, AZ 85004 -4427  
 Phone: 602-417-9200

Receipt

No: 4267577

<b>Transaction #:</b> 4383297	
<b>Date of Transaction:</b> 09/21/2018	
<b>CUSTOMER:</b>	
TRACEY LOHMANN 7170 W CLARE ISLAND DR KIRKLAND, AZ 86332-5002 US	

LINE #	QTY	DESCRIPTION	REMARKS	UNIT PRICE	TOTAL
1	1.00	LOCATABLE MINERALS / MINING CLAIMS- NOT NEW-UNADJUD, ONE AUTH NO. ONLY / MINING CLAIM MONEY RECEIVED <b>CASES:</b> AMC421633/\$90.00	POL 2018/9	- n/a -	90.00
<b>TOTAL:</b>					<b>\$90.00</b>

PAYMENT INFORMATION			
1	AMOUNT:	10.00	POSTMARKED: N/A
	TYPE:	CHECK	RECEIVED: 09/20/2018
	CHECK NO:	1527	
	NAME:	LOHMANN, TRACEY 7170 W CLARE ISLAND DR KIRKLAND AZ 86332-5002 US	
2	AMOUNT:	40.00	POSTMARKED: N/A
	TYPE:	CHECK	RECEIVED: 09/20/2018
	CHECK NO:	1528	
	NAME:	LOHMANN, TRACEY 7170 W CLARE ISLAND DR KIRKLAND AZ 86332-5002 US	
3	AMOUNT:	40.00	POSTMARKED: N/A
	TYPE:	CHECK	RECEIVED: 09/20/2018
	CHECK NO:	1529	
	NAME:	LOHMANN, TRACEY 7170 W CLARE ISLAND DR KIRKLAND AZ 86332-5002 US	

UNITED STATES  
DEPARTMENT OF THE INTERIOR  
BUREAU OF LAND MANAGEMENT

MAINTENANCE FEE WAIVER CERTIFICATION

SEE INSTRUCTIONS ON PAGE 2

382073  
378169  
429557  
FORM APPROVED  
OMB NO. 1004-0114  
Expires: January 31, 2020  
402392

1. This small miner waiver is filed for the assessment year beginning on September 1, 2018 and ending on September 1, 2019.
2. The undersigned and all related parties owned ten or fewer mining claims, mill, or tunnel sites located and maintained on Federal lands in the United States of America on September 1, 2018.
3. The undersigned have performed the assessment work required by law for each mining claim listed prior to filing this waiver and understand that by filing this form, the undersigned must file an affidavit of assessment work with the Bureau of Land Management (BLM) by the December 30th following the filing of this waiver.
4. The undersigned understand that if the assessment work obligation has not yet come due under 30 U.S.C. 28 (for those claims in their first assessment year only), a notice of intent to hold reciting this condition must be recorded by the December 30th following the filing of this waiver.
5. The undersigned understand that mill and tunnel sites may also be listed on this waiver and be waived from payment of the maintenance fee, and that a notice of intent to hold for these sites is required to be filed with the BLM by the December 30th following the filing of this waiver.
6. The undersigned understand and acknowledge that pursuant to 43 U.S.C. 1212 and 18 U.S.C. 1001, the filing or recording of a false, fictitious, or fraudulent document with the BLM may result in a fine of up to \$250,000, a prison term not to exceed five years, or both.
7. The mining claims, mill or tunnel sites for which this waiver from payment of the maintenance fees is requested are:

CLAIM OR SITE NAME	BLM RECORDATION SERIAL NUMBER
1. Friends Haven	382073 (913)
2. Has Been #1	378169
3. New Lorrian	429557
4. Little Bit	402392
5.	
6.	
7.	
8.	
9.	
10.	

RECEIVED  
BLM AZ STATE OFFICE  
2018 AUG 23 P 2:43  
PHOENIX, ARIZONA

The owner(s) (claimants) of the above mining claims and sites are:

Willis Rhea Jr

(Owner's Name - Please Print)

8255 W. Carnaby Ln

(Owner's Mailing Address)

Willis Rhea Jr

(Owner's Signature)

Kirkland

(City)

AZ

(State)

86332

(Zip Code)

Dennis Fasula

(Owner's Name - Please Print)

8805 S. Donegal

(Owner's Mailing Address)

Dennis Fasula

(Owner's Signature)

Kirkland

(City)

AZ

(State)

86332

(Zip Code)

Tracey Lohmann

(Owner's Name - Please Print)

7170 W. Clare Island

(Owner's Mailing Address)

Tracey Lohmann

(Owner's Signature)

Kirkland

(City)

AZ

(State)

86332

(Zip Code)

Jimmy Stewart

(Owner's Name - Please Print)

9110 S. Trafalgar Dr

(Owner's Mailing Address)

Jimmy Stewart

(Owner's Signature)

Kirkland

(City)

AZ

(State)

86332

(Zip Code)

(Continued on page 2)

ENTERED  
SEP 13 2018  
BY: [Signature]

Prot-Station Rent 7012 3050 6008 2548



Joel Chafitz

(Owner's Name - Please Print)

14334 N. 78th Dr

(Owner's Mailing Address)

*Tracey Lohmann*

Tracey Lohmann as POA  
for Joel Chafitz

(Owner's Signature)

Peoria

(City)

AZ

(State)

85381

(Zip Code)

Zak Necker

(Owner's Name - Please Print)

18013 W. Port AU Prince

(Owner's Mailing Address)

*Tracey Lohmann*

Tracey Lohmann as POA  
for Zak Necker

(Owner's Signature)

Surprise

(City)

AZ

(State)

85388

(Zip Code)

Thomas R. Villone

(Owner's Name - Please Print)

1105 S. 12th St

(Owner's Mailing Address)

*Tracey Lohmann*

Tracey Lohmann as POA  
for Thomas Villone

(Owner's Signature)

Cottonwood

(City)

AZ

(State)

86326

(Zip Code)

Fred Helmecke

(Owner's Name - Please Print)

8220 W. Framingham

(Owner's Mailing Address)

*Fred Helmecke*

(Owner's Signature)

Kirkland

(City)

AZ

(State)

86332

(Zip Code)

18 U.S.C. 1001 and 43 U.S.C. 1212 make it a crime for any person knowingly and willfully to make to any department or agency of the United States any false, fictitious or fraudulent statements or representations as to any matter within its jurisdiction.

#### INSTRUCTIONS

1. This certification is made under the provisions of 43 U.S.C. § 1744 and 30 U.S.C. §28-28k and the regulations thereunder (43 CFR Part 3830).
2. The claimant(s) must fill in the dates in paragraph 1 for the beginning and ending of the assessment year for which this waiver is sought.
3. The claimant(s) must fill in the date in paragraph 2 for the beginning of the assessment year for which this waiver is sought.
4. All claim and site names and BLM serial numbers must be listed for the mining claims, mill sites, and tunnel sites for which the waiver is sought.
5. All owners of the mining claims, mill sites, and tunnel sites and their addresses must be given.
6. This waiver form must be signed by all the claimants or their designated agent, in original form. If an agent is designated, a notarized designation of agent, signed by all of the claimants with proper address given, must be submitted with this waiver.
7. This form must be filed no later than September 1st for the upcoming assessment year in the BLM State Office where the mining claims or sites are recorded, or the waiver cannot be granted by the BLM. (Example: To obtain a waiver for the assessment year 2012, which begins on September 1, 2011, you must qualify for and file for a waiver no later than September 1, 2011, in the proper BLM State Office.)
8. For all mining claims which require assessment work, you must record an affidavit of labor on or before the December 30th immediately following the filing of this waiver. For all other mining claims or sites waived, you must record a notice of intent to hold on or before the December 30th immediately following the filing of this waiver.
9. Mill and tunnel sites may also be listed on this waiver and be waived from payment of the maintenance fee. A notice of intent to hold for these sites is required to be filed by the December 30th following the filing of this waiver.

RECEIVED  
BLM AZ STATE OFFICE  
2010 AUG 23 P 2:43  
PHOENIX ARIZONA  
FOR OFFICIAL USE ONLY

POWER OF ATTORNEY KNOW ALL MEN BY THESE PRESENCE:

I, Joel Chafitz, referred to as claimant, in the County of Yavapai, State of Arizona; do appoint Tracey Lohmann as my true and lawful agent for any and all association mining claims I am a party to. In principal's name, and for principal's use and benefit, said agent is authorized hereby:

1. To sign my name on any BLM document referencing the recordation of any association placer mining claims in my name.
2. Giving and granting to said agent full power and authority to do all and every act and thing whatsoever requisite and necessary to be done relative to any of the foregoing as fully to all intents and purposes as principal might or could do if personally present.

All that said agent shall lawfully do or cause to be done under the authority of this power of attorney is expressly approved. I authorize my name to be on the location notice of any and all association placer mining claims I am party to. I have a bona fide interest in these claims and I located the claims independently, for my own self-interest and in good faith.

I certify that these claims are in no way being located for the benefit of a company, corporation, or another individual in order to gain additional acreage that they are not entitled to in accordance with the law.

Signature of listed claimant:

Joel Chafitz

Current Mailing Address

14334 N 78<sup>th</sup> E  
Peoria AZ  
85385

On November 2 2016, the Claimant, Joel Chafitz, personally came before me and being duly sworn, did state, acknowledge and prove that he/she is the person described in the above document and the he/she signed the above document in my presence.


In and for the County of Maricopa, State of Arizona

My commission expires: 03/14/2020

PHOENIX, ARIZONA

2016 JUN 23 P 2:43

RECEIVED  
BLM STATE OFFICE



Signature of Notary Public

Bridgette Moss

Place Notary Seal/Stamp Above

POWER OF ATTORNEY KNOW ALL MEN BY THESE PRESENCE:

I, Zak Necker, referred to as claimant, in the County of Yavapai, State of Arizona; do appoint Tracey Lohmann as my true and lawful agent for any and all association mining claims I am a party to. In principal's name, and for principal's use and benefit, said agent is authorized hereby:

1. To sign my name on any BLM document referencing the recordation of any association placer mining claims in my name.
2. Giving and granting to said agent full power and authority to do all and every act and thing whatsoever requisite and necessary to be done relative to any of the foregoing as fully to all intents and purposes as principal might or could do if personally present.

All that said agent shall lawfully do or cause to be done under the authority of this power of attorney is expressly approved. I authorize my name to be on the location notice of any and all association placer mining claims I am party to. I have a bona fide interest in these claims and I located the claims independently, for my own self-interest and in good faith.

I certify that these claims are in no way being located for the benefit of a company, corporation, or another individual in order to gain additional acreage that they are not entitled to in accordance with the law.

Zak Necker  
Signature of listed claimant:

Current Mailing Address 14013 W Port An Prince  
Phoenix, AZ 85388

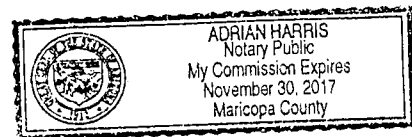
On November 8 2016, the Claimant, Zak Necker, personally came before me and, being duly sworn, did state, acknowledge and prove that he/she is the person described in the above document and the he/she signed the above document in my presence.

In and for the County of Yavapai, State of Arizona

My commission expires: 11/30/2017

[Signature]

Signature of Notary Public



Place Notary Seal/Stamp Above

RECEIVED  
BLM STATE OFFICE  
2016 AUG 23 P 2:43  
PHOENIX, ARIZONA



POWER OF ATTORNEY KNOW ALL MEN BY THESE PRESENCE:

I, Tom Villone, referred to as claimant, in the County of Yavapai, State of Arizona; do appoint Tracey Lohmann as my true and lawful agent for any and all association mining claims I am a party to. In principal's name, and for principal's use and benefit, said agent is authorized hereby:

1. To sign my name on any BLM document referencing the recordation of any association placer mining claims in my name.
2. Giving and granting to said agent full power and authority to do all and every act and thing whatsoever requisite and necessary to be done relative to any of the foregoing as fully to all intents and purposes as principal might or could do if personally present.

All that said agent shall lawfully do or cause to be done under the authority of this power of attorney is expressly approved. I authorize my name to be on the location notice of any and all association placer mining claims I am party to. I have a bona fide interest in these claims and I located the claims independently, for my own self-interest and in good faith.

I certify that these claims are in no way being located for the benefit of a company, corporation, or another individual in order to gain additional acreage that they are not entitled to in accordance with the law.

*Tom Villone*

PO Box 12391

Prescott AZ 86304


Signature of listed claimant:

Current Mailing Address

On November 2 2016, the Claimant, Tom Villone, personally came before me and, being duly sworn, did state, acknowledge and prove that he/she is the person described in the above document and the he/she signed the above document in my presence.

In and for the County of Yavapai, State of Arizona

My commission expires: 4-27-19



*Tammy Imperia*  
Signature of Notary Public

Place Notary Seal/Stamp Above

RECEIVED  
BLM AZ STATE OFFICE  
2016 AUG 23 P 2:44  
PHOENIX, ARIZONA

Tracey L. L  
7170 W. C  
Kirkland, AZ 00002-0002

7012 3050 0000 6008 3548

RECEIVED  
BLM AIRCRAFT OFFICE  
2018 AUG 23 P 2:43  
PHOENIX, ARIZONA



1000



85004

U.S. POSTAGE  
PAID  
PRESCOTT, AZ  
86301  
AUG 21, 18  
AMOUNT  
**\$7.62**  
R2304M113277-99

UNITED STATES DEPARTMENT OF THE INTERIOR  
BUREAU OF LAND MANAGEMENT  
ARIZONA STATE OFFICE  
1 NORTH CENTRAL AVE, SUITE 800  
PHOENIX, ARIZONA 85004



UNITED STATES  
DEPARTMENT OF THE INTERIOR  
BUREAU OF LAND MANAGEMENT

MAINTENANCE FEE WAIVER CERTIFICATION

SEE INSTRUCTIONS ON PAGE 2 2017

AMC 378169 AMC 402392  
AMC 382073 AMC 416357  
FORM APPROVED  
OMB NO. 1004-0114  
Expires: January 31, 2020  
2018 AMC 435078

1. This small miner waiver is filed for the assessment year beginning on September 1, 2017 and ending on September 1, 2017.
2. The undersigned and all related parties owned ten or fewer mining claims, mill, or tunnel sites located and maintained on Federal lands in the United States of America on September 1, 2017.
3. The undersigned have performed the assessment work required by law for each mining claim listed prior to filing this waiver and understand that by filing this form, the undersigned must file an affidavit of assessment work with the Bureau of Land Management (BLM) by the December 30th following the filing of this waiver.
4. The undersigned understand that if the assessment work obligation has not yet come due under 30 U.S.C. 28 (for those claims in their first assessment year only), a notice of intent to hold reciting this condition must be recorded by the December 30th following the filing of this waiver.
5. The undersigned understand that mill and tunnel sites may also be listed on this waiver and be waived from payment of the maintenance fee, and that a notice of intent to hold for these sites is required to be filed with the BLM by the December 30th following the filing of this waiver.
6. The undersigned understand and acknowledge that pursuant to 43 U.S.C. 1212 and 18 U.S.C. 1001, the filing or recording of a false, fictitious, or fraudulent document with the BLM may result in a fine of up to \$250,000, a prison term not to exceed five years, or both.
7. The mining claims, mill or tunnel sites for which this waiver from payment of the maintenance fees is requested are:

CLAIM OR SITE NAME	BLM RECORDATION SERIAL NUMBER
1. Has Been #1	✓ 378169 L
2. Friends Haven	382073 L
3. Little Bit	402392 L
4. Los Padres	416357 L
5. Just A Trace	435078 L
6.	
7.	
8.	
9.	
10.	

AC 483  
ENTERED SEP 06 2017  
PB

RECEIVED  
2017 AUG -14 PM 3:16  
PHOENIX, ARIZONA

The owner(s) (claimants) of the above mining claims and sites are:

NW check  
6cr  
Tracey Lohmann

(Owner's Name - Please Print)

7170 W. Clare Island ✓

(Owner's Mailing Address)

Tracey Lohmann

(Owner's Signature)

Kirkland

(City)

AZ

(State)

86332

(Zip Code)

7cr  
Jimmy Stewart

(Owner's Name - Please Print)

9110 S. Trafalgar DR ✓

(Owner's Mailing Address)

Jimmy Stewart

(Owner's Signature)

Kirkland

(City)

AZ

(State)

86332

(Zip Code)

2cr  
Dennis Fasula

(Owner's Name - Please Print)

8805 S. Donegal DR ✓

(Owner's Mailing Address)

Tracey Lohmann

Tracey Lohmann as  
POA for Dennis Fasula  
(Owner's Signature)

Kirkland

(City)

AZ

(State)

86332

(Zip Code)

1cr  
Willis Rhea JR

(Owner's Name - Please Print)

8255 W. Carnaby LN. ✓

(Owner's Mailing Address)

Tracey Lohmann

Tracey Lohmann as  
POA for Willis Rhea JR  
(Owner's Signature)

Kirkland

(City)

AZ

(State)

86332

(Zip Code)



~~Willis Rhea JR~~

(Owner's Name - Please Print)

VOID Duplicate entry

(Owner's Signature)

<sup>new check</sup>  
8255 W. Carnaby Ln.

(Street or P.O. Box)

Kirkland

(City)

AZ

(State)

86332

(Zip Code)

<sup>2nd</sup>  
Thomas R. Villone

(Owner's Name - Please Print)

Thomas R. Villone

(Owner's Signature)

P.O. Box 12391

(Street or P.O. Box)

✓  
Prescott

(City)

AZ

(State)

86304

(Zip Code)

<sup>2nd</sup>  
Joel Chafitz

(Owner's Name - Please Print)

Tracey Lohmann as  
POA for Joel Chafitz

(Owner's Signature)

14334 N. 78th DR.

(Street or P.O. Box)

✓  
Peoria

(City)

AZ

(State)

85381

(Zip Code)

<sup>1st</sup>  
Zak Necker

(Owner's Name - Please Print)

Tracey Lohmann as POA  
for Zak Necker

(Owner's Signature)

18013 W. Port Au Prince

(Street or P.O. Box)

✓  
Surprise

(City)

AZ

(State)

85338

(Zip Code)

Title 18 U.S.C. Section 1001 and Title 43 U.S.C. Section 1212 makes it a crime for any person knowingly and willfully to make to any department or agency of the United States any false, fictitious or fraudulent statements or representations as to any matter within its jurisdiction.

#### INSTRUCTIONS

1. This certification is made under the provisions of §1744 of Title 43 and § 28-28k of Title 30 of the United States Code; and the regulations thereunder (43 CFR Part 3830).
2. The claimant(s) must fill in the dates in paragraph 1 for the beginning and ending of the assessment year for which this waiver is sought.
3. The claimant(s) must fill in the date in paragraph 2 for the beginning of the assessment year for which this waiver is sought.
4. All claim and site names and Bureau of Land Management (BLM) serial numbers must be listed for the mining claims, mill sites, and tunnel sites for which the waiver is sought.
5. All owners of the mining claims, mill sites, and tunnel sites and their addresses must be given.
6. This waiver form must be signed by all the claimants or their designated agent, in original form. If an agent is designated, a notarized designation of agent, signed by all of the claimants with proper address given, must be submitted with this waiver.
7. This form must be filed no later than September 1st for the upcoming assessment year in the BLM State Office where the mining claims or sites are recorded, or the waiver cannot be granted by the BLM. (Example: To obtain a waiver for the assessment year 2012, which begins on September 1, 2011, you must qualify for and file for a waiver no later than September 1, 2011, in the proper BLM State Office.)
8. For all mining claims which require assessment work, you must record an affidavit of labor on or before the December 30th immediately following the filing of this waiver. For all other mining claims or sites waived, you must record a notice of intent to hold on or before the December 30th immediately following the filing of this waiver.
9. Mill and tunnel sites may also be listed upon this waiver and be waived from payment of the maintenance fee. A notice of intent to hold for these sites is required to be filed by the December 30th following the filing of this waiver.

PHOENIX, ARIZONA  
2017 AUG - 10 3:16  
RECEIVED  
BLM STATE OFFICE  
FOR OFFICIAL USE ONLY

465  
NV  
**Leland Anderson**  
(Owner's Name - Please Print)

*Leland Anderson*  
(Owner's Signature)

**833 Middlebrook**  
(Owner's Mailing Address)

**Prescott** (City) **AZ** (State) **86303** (Zip Code)

265  
**Larry Anderson**  
(Owner's Name - Please Print)

*Larry Anderson*  
(Owner's Signature)

**7960 S. Mayo DR** ✓  
(Owner's Mailing Address)

**Kirkland** (City) **AZ** (State) **86332** (Zip Code)

(Owner's Name - Please Print)

(Owner's Signature)

(Owner's Mailing Address)

(City)

(State)

(Zip Code)

(Owner's Name - Please Print)

(Owner's Signature)

(Owner's Mailing Address)

(City)

(State)

(Zip Code)

18 U.S.C. 1001 and 43 U.S.C. 1212 make it a crime for any person knowingly and willfully to make to any department or agency of the United States any false, fictitious or fraudulent statements or representations as to any matter within its jurisdiction.

#### INSTRUCTIONS

1. This certification is made under the provisions of 43 U.S.C. § 1744 and 30 U.S.C. §28-28k and the regulations thereunder (43 CFR Part 3830).
2. The claimant(s) must fill in the dates in paragraph 1 for the beginning and ending of the assessment year for which this waiver is sought.
3. The claimant(s) must fill in the date in paragraph 2 for the beginning of the assessment year for which this waiver is sought.
4. All claim and site names and BLM serial numbers must be listed for the mining claims, mill sites, and tunnel sites for which the waiver is sought.
5. All owners of the mining claims, mill sites, and tunnel sites and their addresses must be given.
6. This waiver form must be signed by all the claimants or their designated agent, in original form. If an agent is designated, a notarized designation of agent, signed by all of the claimants with proper address given, must be submitted with this waiver.
7. This form must be filed no later than September 1st for the upcoming assessment year in the BLM State Office where the mining claims or sites are recorded, or the waiver cannot be granted by the BLM. (Example: To obtain a waiver for the assessment year 2012, which begins on September 1, 2011, you must qualify for and file for a waiver no later than September 1, 2011, in the proper BLM State Office.)
8. For all mining claims which require assessment work, you must record an affidavit of labor on or before the December 30th immediately following the filing of this waiver. For all other mining claims or sites waived, you must record a notice of intent to hold on or before the December 30th immediately following the filing of this waiver.
9. Mill and tunnel sites may also be listed on this waiver and be waived from payment of the maintenance fee. A notice of intent to hold for these sites is required to be filed by the December 30th following the filing of this waiver.

PHOENIX ARIZONA  
2017 AUG 1 P 3:16  
RECEIVED  
BLM STATE OFFICE  
FOR OFFICIAL USE ONLY



# POWER OF ATTORNEY KNOW ALL MEN BY THESE PRESENCE:

I, Dennis Fasula, referred to as claimant, in the County of Yavapai, State of Arizona; do appoint Tracey Lohmann as my true and lawful agent for any and all association mining claims I am a party to. In principal's name, and for principal's use and benefit, said agent is authorized hereby:

1. To sign my name on any BLM document referencing the recordation of any association placer mining claims in my name.
2. Giving and granting to said agent full power and authority to do all and every act and thing whatsoever requisite and necessary to be done relative to any of the foregoing as fully to all intents and purposes as principal might or could do if personally present.

All that said agent shall lawfully do or cause to be done under the authority of this power of attorney is expressly approved. I authorize my name to be on the location notice of any and all association placer mining claims I am party to. I have a bona fide interest in these claims and I located the claims independently, for my own self-interest and in good faith.

I certify that these claims are in no way being located for the benefit of a company, corporation, or another individual in order to gain additional acreage that they are not entitled to in accordance with the law.

  
Signature of listed claimant:

8805 S. Dovezall DR.  
KIRKLAND, AZ 86332  
Current Mailing Address


On November 4th 2016, the Claimant, Dennis Fasula, personally came before me and, being duly sworn, did state, acknowledge and prove that he/she is the person described in the above document and the he/she signed the above document in my presence.

In and for the County of Yavapai, State of Arizona

My commission expires: 7-7-2018

RECEIVED  
2017 AUG -4 P 3:16  
YAVAPAI CO. ARIZONA

  
Signature of Notary Public



Place Notary Seal/Stamp Above



POWER OF ATTORNEY KNOW ALL MEN BY THESE PRESENCE:

I, Willis Rhea Jr, referred to as claimant, in the County of Yavapai, State of Arizona; do appoint Tracey Lohmann as my true and lawful agent for any and all association mining claims I am a party to. In principal's name, and for principal's use and benefit, said agent is authorized hereby:

1. To sign my name on any BLM document referencing the recordation of any association placer mining claims in my name.
2. Giving and granting to said agent full power and authority to do all and every act and thing whatsoever requisite and necessary to be done relative to any of the foregoing as fully to all intents and purposes as principal might or could do if personally present.

All that said agent shall lawfully do or cause to be done under the authority of this power of attorney is expressly approved. I authorize my name to be on the location notice of any and all association placer mining claims I am party to. I have a bona fide interest in these claims and I located the claims independently, for my own self-interest and in good faith.

I certify that these claims are in no way being located for the benefit of a company, corporation, or another individual in order to gain additional acreage that they are not entitled to in accordance with the law.

*Willis Rhea Jr.*

Signature of listed claimant:

8255 W, CARNABY LN  
KIRKLAND, AZ 86332

Current Mailing Address


On November 4th 2016, the Claimant, Willis Rhea Jr, personally came before me and, being duly sworn, did state, acknowledge and prove that he/she is the person described in the above document and the he/she signed the above document in my presence.

In and for the County of Yavapai, State of Arizona

My commission expires: 7-7-2018

*Edith Marilyn Anderson*

Signature of Notary Public



Place Notary Seal/Stamp Above

2017 AUG -4 P 3

RECEIVED

POWER OF ATTORNEY KNOW ALL MEN BY THESE PRESENCE:

I, Joel Chafitz, referred to as claimant, in the County of Yavapai, State of Arizona; do appoint Tracey Lohmann as my true and lawful agent for any and all association mining claims I am a party to. In principal's name, and for principal's use and benefit, said agent is authorized hereby:

1. To sign my name on any BLM document referencing the recordation of any association placer mining claims in my name.
2. Giving and granting to said agent full power and authority to do all and every act and thing whatsoever requisite and necessary to be done relative to any of the foregoing as fully to all intents and purposes as principal might or could do if personally present.

All that said agent shall lawfully do or cause to be done under the authority of this power of attorney is expressly approved. I authorize my name to be on the location notice of any and all association placer mining claims I am party to. I have a bona fide interest in these claims and I located the claims independently, for my own self-interest and in good faith.

I certify that these claims are in no way being located for the benefit of a company, corporation, or another individual in order to gain additional acreage that they are not entitled to in accordance with the law.

Signature of listed claimant: Joel Chafitz Current Mailing Address 14334 N 78th Dr  
Peoria AZ  
85381

On November 2 2016, the Claimant, Joel Chafitz, personally came before me and, being duly sworn, did state, acknowledge and prove that he/she is the person described in the above document and the he/she signed the above document in my presence.

In and for the County of Maricopa, State of Arizona

My commission expires: 03/16/2020



Signature of Notary Public

Bridgette Moss

Place Notary Seal/Stamp Above

POWER OF ATTORNEY KNOW ALL MEN BY THESE PRESENCE:

I, Zak Necker, referred to as claimant, in the County of Yavapai, State of Arizona; do appoint Tracey Lohmann as my true and lawful agent for any and all association mining claims I am a party to. In principal's name, and for principal's use and benefit, said agent is authorized hereby:

1. To sign my name on any BLM document referencing the recordation of any association placer mining claims in my name.
2. Giving and granting to said agent full power and authority to do all and every act and thing whatsoever requisite and necessary to be done relative to any of the foregoing as fully to all intents and purposes as principal might or could do if personally present.

All that said agent shall lawfully do or cause to be done under the authority of this power of attorney is expressly approved. I authorize my name to be on the location notice of any and all association placer mining claims I am party to. I have a bona fide interest in these claims and I located the claims independently, for my own self-interest and in good faith.

I certify that these claims are in no way being located for the benefit of a company, corporation, or another individual in order to gain additional acreage that they are not entitled to in accordance with the law.

*Zakary Marquez*  
Signature of listed claimant:

Current Mailing Address *18013 W Port An Prince*  
*Surprise, AZ 85388*

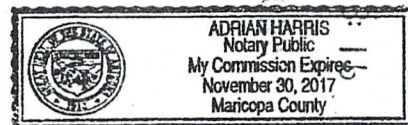
On November 8 2016, the Claimant, Zak Necker, personally came before me and, being duly sworn, did state, acknowledge and prove that he/she is the person described in the above document and the he/she signed the above document in my presence.

In and for the County of Yavapai<sup>ZMN</sup>, State of Arizona

My commission expires: 11/30/2017

*[Signature]*

Signature of Notary Public



Place Notary Seal/Stamp Above



Rod Ebert asked us  
To provide this notary  
statement as she is an  
Anderson and we have  
a Larry and Leland  
Anderson on our claims

Tracey Lohmann  
928 442-3359

To Whom It May Concern:

This letter is intended to certify and confirm that I, Edith Marilyn Anderson, do not hold any interest in any of the following mining claims and I confirm that I am not related to, in any way, the following claim holders. I have notarized documents only in the manner expected of a notary public.

MINING CLAIMS

HAS BEEN #1: AMC 378169 Jimmy Stewart, Willis Rhea Jr.

FRIENDS HAVEN: AMC 382073 Jimmy Stewart, Tracey Lohmann, Dennis Fasula, Joel Chafitz

LITTLE BIT: AMC 402392 Jimmy Stewart, Tracey Lohmann, Dennis Fasula, Zak Necker, Tom Villone

LOS PADRES: AMC 416357 Jimmy Stewart, Tracey Lohmann, Leland Anderson, Larry Anderson

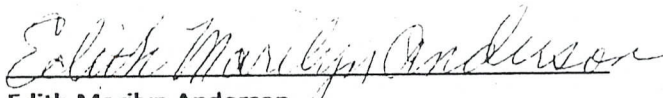
LITTLE BUCKET AMC: AMC 411274 Leland Anderson, Leland Anderson Jr

JUST A TRACE: AMC 435078 Jimmy Stewart, Tracey Lohmann, Leland Anderson, Joel Chafitz, Larry Anderson

NEW LORAIN: AMC 429557 Jimmy Stewart, Fred Helmecke, Tracey Lohmann

ALDERS HIDEOUT: AMC 421633 Shawn Moffett


BLUE DOG TWO: AMC 417355 Shawn Moffett, Tom Villone, Michael Shipley, Carole Jolly, Mark Polydoros


  
Edith Marilyn Anderson

On this day 20th July 2017, Edith Marilyn Anderson came before me and, being duly sworn, did state, acknowledge and prove that she is the person described in the above document and that she signed the above document in my presence.

In and for the County of Yavapai, State of Arizona

My commission expires: MARCH 29, 2018

  
Notary Public Signature



Place Notary Seal/Stamp Above

UNITED STATES DEPARTMENT OF THE INTERIOR  
BUREAU OF LAND MANAGEMENT

MC NATIONWIDE CLAIMANT LISTING  
September 21, 2017

Cust	AZ CLAIMANT	OR CLAIMANT	National Total
ANDERSON LARRY 499 KAREN DR PRESCOTT, AZ 86303-5427	1		1
ANDERSON LARRY 7960 S MAYO DR KIRKLAND, AZ 86332-4020	1		1
ANDERSON LARRY W III 5422 HIGHWAY 238 JACKSONVILLE, OR 97530-9719		2	2
ANDERSON LELAND 822 MIDDLEBROOK RD PRESCOTT, AZ 86303-3544	4		4
ANDERSON LELAND JR 3150 N VICTOR RD PRESCOTT VALLEY, AZ 86314-8430	1		1
CHAFITZ JOEL 14334 N 78TH DR PEORIA, AZ 85381-8529	2		2
FASULA DENNIS 8805 S DONEGAL DR KIRKLAND, AZ 86332-6115	2		2
LOHMANN TRACEY 7170 W CLARE ISLAND DR KIRKLAND, AZ 86332-5002	6		6
NECKER ZAK 18013 W PORT AU PRINCE LN SURPRISE, AZ 85388-7573	1		1
RHEA WILLIS JR 8255 W CARNABY LN KIRKLAND, AZ 86332-6082	1		1
STEWART JIMMY 9110 S TRAFALGAR DR KIRKLAND, AZ 86332-4004	7		7
VILLONE THOMAS R PO BOX 12391 PRESCOTT, AZ 86304-2391	2		2



AUG 8 9 2017

2. Type of labor and improvements (specify what was done and give the total value for that labor and improvement to show at least \$100 for each claim). If a geological, geochemical, or geophysical survey was performed, as per 30 U.S.C. 28-1, reference the title of the report of survey, give cost and date of the survey and report, and indicate it was filed with the County Recorder:

Description of Work Performed	Value of Work Performed	Date Work Was Performed
Trail and road work, test holes, area clean up and trash removal	\$500.00	Jan - May 2017

3. Name and mailing address of each person who performed the labor and improvements:

**Name (please print)**

Ron Barr

Nanette Elgen

**Current Mailing Address (please print)**

P.O. Box 235 Kirkland, AZ 86332

P.O. Box 235 Kirkland, AZ 86332

4. Name and mailing address of each person who holds and claims the subject mining claim(s) for the valuable minerals contained therein. Be sure to indicate if there is a change of address:

**Name (please print)**

Ron Barr

Nanette Elgen

**Current Mailing Address (please print)**

P.O. Box 235 Kirkland, AZ 86332

P.O. Box 235 Kirkland, AZ 86332

5. The undersigned testifies that on the date of 10/18, 2006, all monuments required by law were erected upon the subject claim(s), and all notices required by law were posted on the subject claim(s) or copies thereof were in place, and at said date, each corner monument bore or contained



markings sufficient to appropriately designate the corner of the claim to which it pertains and the name of the claim(s).

I hereby certify under penalty of perjury under the laws of the State of Arizona that the foregoing statements are true and correct:

Ron Barr

(Signature of person responsible for above statement)

Date: May 25 - 17

Title 18 U.S.C. 1001 and 43 U.S.C. 1212 make it a crime for any person knowingly and willfully to make to any department or agency of the United States any false, fictitious or fraudulent statements or representations as to any matter within its jurisdiction.


### Notary Block

SUBSCRIBED AND SWORN TO before me, this 25<sup>th</sup> day of May 2017

By: [Signature]  
(Signature of Affiant)

Title: Notary

My Commission Expires: October 31, 2020



### INSTRUCTIONS

1. This is an optional form that may be used to satisfy the requirements for the Bureau of Land Management (BLM) under the provisions of 43 U.S.C. §1744 and 30 U.S.C. §28-28d and the regulations thereunder (43 CFR part 3835). Since local and State laws may vary, you should contact your local and State agencies where the claims are located to ensure all applicable laws and requirements are satisfied.
2. The claimant(s) must fill in the date in paragraph 1 for the applicable assessment year and the county and state where the claims are located.
3. All claim names, BLM serial numbers, legal descriptions, and original county recording information must be listed for the claims pertaining to this assessment notice.
4. The claimant(s) must complete paragraph 2 listing all labor or improvements which was performed on or did benefit the subject mining claims. The value and date of the labor or improvements must also be listed. The total amount of labor or improvements can be listed, but the total expenditure must equal at least \$100 for each claim.
5. The names and current mailing addresses of the person(s) performing the labor shall be listed in paragraph 3.
6. The name and current mailing address of each owner (claimant) of the claims shall be listed in paragraph 4. The mailing address shall be the owner's address and not the address of an agent or anyone representing the claimant. Be sure to note if there has been a change of address.
7. Paragraph 5 shall be completed to show the date it was verified that all monuments required by law were properly erected, all notices were posted, and that corners were appropriately designated for all claims listed.
8. An exact legible reproduction or duplicate (other than microfilm or other electronic media) of this affidavit or another type of affidavit of assessment work that you file or will file in the county where each claim is located, must be filed with the BLM on or before December 30 of the calendar year in which the assessment year ends. For mill or tunnel sites, a separate notice of intent to hold must be filed with the BLM on or before December 30. Requirements for filing a notice of intent to hold can be found at 43 CFR 3835.33.
9. A processing fee of \$10 for each claim listed must be remitted to the BLM along with this or any other affidavit of assessment work.



(Continued on page 2)

2. Type of labor and improvements (specify what was done and give the total value for that labor and improvement to show at least \$100 for each claim). If a geological, geochemical, or geophysical survey was performed, as per 30 U.S.C. 28-1, reference the title of the report of survey, give cost and date of the survey and report, and indicate it was filed with the County Recorder:

Description of Work Performed	Value of Work Performed	Date Work Was Performed
Trail and road work, test holes, area clean up and trash removal	\$600.00	Jan - April 2017

3. Name and mailing address of each person who performed the labor and improvements:

Name (please print)

Tracey Lohmann

Jimmy Stewart

Fred Helmecke

Current Mailing Address (please print)

7170 W. Clare Island, Kirkland, AZ 86332

9110 S. Trafalgar DR, Kirkland, AZ 86332

8220 W. Framingham, Kirkland, AZ 86332

4. Name and mailing address of each person who holds and claims the subject mining claim(s) for the valuable minerals contained therein. Be sure to indicate if there is a change of address:

Name (please print)

Tracey Lohmann

Jimmy Stewart

Fred Helmecke

Current Mailing Address (please print)

7170 W. Clare Island, Kirkland, AZ 86332

9110 S. Trafalgar DR, Kirkland, AZ 86332

8220 W. Framingham, Kirkland, AZ 86332

5. The undersigned testifies that on the date of 10/13 2014 all monuments required by law were erected upon the subject claim(s), and all notices required by law were posted on the subject claim(s) or copies thereof were in place, and at said date, each corner monument bore or contained

markings sufficient to appropriately designate the corner of the claim to which it pertains and the name of the claim(s).

I hereby certify under penalty of perjury under the laws of the State of Arizona that the foregoing statements are true and correct:

[Signature] Date: 7-16-2017  
(Signature of person responsible for above statement)

Title 18 U.S.C. 1001 and 43 U.S.C. 1212 make it a crime for any person knowingly and willfully to make to any department or agency of the United States any false, fictitious or fraudulent statements or representations as to any matter within its jurisdiction.


Notary Block

SUBSCRIBED AND SWORN TO before me, this 16th day of July 2017

By: Edith Marilyn Anderson  
(Signature of Affiant)

Title: Notary

My Commission Expires: 7-7-2018



INSTRUCTIONS

1. This is an optional form that may be used to satisfy the requirements for the Bureau of Land Management (BLM) under the provisions of 43 U.S.C. §1744 and 30 U.S.C. §28-28d and the regulations thereunder (43 CFR part 3835). Since local and State laws may vary, you should contact your local and State agencies where the claims are located to ensure all applicable laws and requirements are satisfied.
2. The claimant(s) must fill in the date in paragraph 1 for the applicable assessment year and the county and state where the claims are located.
3. All claim names, BLM serial numbers, legal descriptions, and original county recording information must be listed for the claims pertaining to this assessment notice.
4. The claimant(s) must complete paragraph 2 listing all labor or improvements which was performed on or did benefit the subject mining claims. The value and date of the labor or improvements must also be listed. The total amount of labor or improvements can be listed, but the total expenditure must equal at least \$100 for each claim.
5. The names and current mailing addresses of the person(s) performing the labor shall be listed in paragraph 3.
6. The name and current mailing address of each owner (claimant) of the claims shall be listed in paragraph 4. The mailing address shall be the owner's address and not the address of an agent or anyone representing the claimant. Be sure to note if there has been a change of address.
7. Paragraph 5 shall be completed to show the date it was verified that all monuments required by law were properly erected, all notices were posted, and that corners were appropriately designated for all claims listed.
8. An exact legible reproduction or duplicate (other than microfilm or other electronic media) of this affidavit or another type of affidavit of assessment work that you file or will file in the county where each claim is located, must be filed with the BLM on or before December 30 of the calendar year in which the assessment year ends. For mill or tunnel sites, a separate notice of intent to hold must be filed with the BLM on or before December 30. Requirements for filing a notice of intent to hold can be found at 43 CFR 3835.33.
9. A processing fee of \$10 for each claim listed must be remitted to the BLM along with this or any other affidavit of assessment work.



UNITED STATES  
DEPARTMENT OF THE INTERIOR  
BUREAU OF LAND MANAGEMENT

FORM APPROVED  
OMB NO.: 1004-0114  
Expires: January 31, 2020

**AFFIDAVIT OF ANNUAL ASSESSMENT WORK**

**WHEN RECORDED, MAIL DOCUMENT TO:**

**NAME:** Tracey Lohmann

**ADDRESS:** 7170 W. Clare Island

**CITY, STATE, ZIP:** Kirkland, AZ 86332

**FOR COUNTY RECORDER'S USE**

No. of Claims 5

x \$10/claim

Total due BLM \$ 50.00

**TO ALL WHOM IT MAY CONCERN:**

1. The undersigned certifies that at least \$100 per claim was expended for development, labor and improvements, or equivalent value added, as the annual assessment work for the assessment year ending September 1, 2017 for the following contiguous unpatented mining claim(s), located in the County of Yavapai, in the State of Arizona.

BLM Serial No.	Name of Claim	Tp Rg Sec Mer				County Recordation Book and Page No.	Co. Recording Date
		Example: 13N 5E 14 MDM					
382073	Friends Haven	13N	4W	25	SR	B4498 - P 957	04/18/07
378169	Has Been #1	13N	3W	29	SR	B4474 - P 733	01/23/07
402392	Little Bit	12.5N	3W	30	SR	B 4769 - P 42	10/06/10
416357	Los Padres	13N	4W	25	SR	B 4888 - P 65	06/20/12
435078	Just A Trace	13N	4W	25	SR	2015-0053520	11/09/15

2017 AUG - 14 P 3:15  
MOENIX, ARIZONA  
RECEIVED

2. Type of labor and improvements (specify what was done and give the total value for that labor and improvement to show at least \$100 for each claim). If a geological, geochemical, or geophysical survey was performed, as per 30 U.S.C. 28-1, reference the title of the report of survey, give cost and date of the survey and report, and indicate it was filed with the County Recorder:

Description of Work Performed	Value of Work Performed	Date Work Was Performed
Trail and road work, test holes, area clean up and trash removal	\$1000.00	Jan - June 2017

3. Name and mailing address of each person who performed the labor and improvements:

**Name (please print)**

Tracey Lohmann

Jimmy Stewart

Leland Anderson

Larry Anderson

**Current Mailing Address (please print)**

7170 W. Clare Island, Kirkland, AZ 86332

9110 S. Trafalgar DR, Kirkland, AZ 86332

833 Middlebrook, Prescott, AZ, 86303

7960 S. Mayo DR, Kirkland, AZ 86332

4. Name and mailing address of each person who holds and claims the subject mining claim(s) for the valuable minerals contained therein. Be sure to indicate if there is a change of address:

**Name (please print)**

Tracey Lohmann

Jimmy Stewart

Larry Anderson

Leland Anderson

Dennis Fasula

Willis Rhea JR

Zak Necker

Joel Chafitz

Tom Villone

**Current Mailing Address (please print)**

7170 W. Clare Island, Kirkland, AZ 86332

9110 S. Trafalgar DR, Kirkland, AZ 86332

7960 S. Mayo DR, Kirkland, AZ 86332

833 Middlebrook, Prescott, AZ 86303

8805 S. Donegal DR, Kirkland, AZ 86332

8255 W. Carnaby LN, Kirkland, AZ 86332

18013 W. Port Au Prince, Surprise, AZ 85388

14334 N. 78th DR, Peoria, AZ 85381

P.O. Box 12391, Prescott, AZ 86304

5. The undersigned testifies that on the date of 11/09, 2015, all monuments required by law were erected upon the subject claim(s), and all notices required by law were posted on the subject claim(s) or copies thereof were in place, and at said date, each corner monument bore or contained



markings sufficient to appropriately designate the corner of the claim to which it pertains and the name of the claim(s).

I hereby certify under penalty of perjury under the laws of the State of Arizona that the foregoing statements are true and correct:

[Signature]

(Signature of person responsible for above statement)

Date: 7-16-2017

Title 18 U.S.C. 1001 and 43 U.S.C. 1212 make it a crime for any person knowingly and willfully to make to any department or agency of the United States any false, fictitious or fraudulent statements or representations as to any matter within its jurisdiction.


### Notary Block

SUBSCRIBED AND SWORN TO before me, this 16th day of July, 2017

By: Edith Marilyn Anderson  
(Signature of Affiant)

Title: Notary

My Commission Expires: 7-7-2018



### INSTRUCTIONS

1. This is an optional form that may be used to satisfy the requirements for the Bureau of Land Management (BLM) under the provisions of 43 U.S.C. §1744 and 30 U.S.C. §28-28d and the regulations thereunder (43 CFR part 3835). Since local and State laws may vary, you should contact your local and State agencies where the claims are located to ensure all applicable laws and requirements are satisfied.
2. The claimant(s) must fill in the date in paragraph 1 for the applicable assessment year and the county and state where the claims are located.
3. All claim names, BLM serial numbers, legal descriptions, and original county recording information must be listed for the claims pertaining to this assessment notice.
4. The claimant(s) must complete paragraph 2 listing all labor or improvements which was performed on or did benefit the subject mining claims. The value and date of the labor or improvements must also be listed. The total amount of labor or improvements can be listed, but the total expenditure must equal at least \$100 for each claim.
5. The names and current mailing addresses of the person(s) performing the labor shall be listed in paragraph 3.
6. The name and current mailing address of each owner (claimant) of the claims shall be listed in paragraph 4. The mailing address shall be the owner's address and not the address of an agent or anyone representing the claimant. Be sure to note if there has been a change of address.
7. Paragraph 5 shall be completed to show the date it was verified that all monuments required by law were properly erected, all notices were posted, and that corners were appropriately designated for all claims listed.
8. An exact legible reproduction or duplicate (other than microfilm or other electronic media) of this affidavit or another type of affidavit of assessment work that you file or will file in the county where each claim is located, must be filed with the BLM on or before December 30 of the calendar year in which the assessment year ends. For mill or tunnel sites, a separate notice of intent to hold must be filed with the BLM on or before December 30. Requirements for filing a notice of intent to hold can be found at 43 CFR 3835.33.
9. A processing fee of \$10 for each claim listed must be remitted to the BLM along with this or any other affidavit of assessment work.



UNITED STATES  
DEPARTMENT OF THE INTERIOR  
BUREAU OF LAND MANAGEMENT

FORM APPROVED  
OMB NO.: 1004-0114  
Expires: January 31, 2020

**AFFIDAVIT OF ANNUAL ASSESSMENT WORK**

WHEN RECORDED, MAIL DOCUMENT TO:

NAME: Tracey Lohmann

ADDRESS: 7170 W. Clare Island

CITY, STATE, ZIP: Kirkland, AZ 86332

**FOR COUNTY RECORDER'S USE**

No. of Claims 1

x \$10/claim

Total due BLM \$ 10.00

**TO ALL WHOM IT MAY CONCERN:**

1. The undersigned certifies that at least \$100 per claim was expended for development, labor and improvements, or equivalent value added, as the annual assessment work for the assessment year ending September 1, 2017 for the following contiguous unpatented mining claim(s), located in the County of Yavapai, in the State of Arizona.

BLM Serial No.	Name of Claim	Tp	Rg	Sec	Mer	County Recordation Book and Page No.	Co. Recording Date
421633	Alders Hideout	12.5N	2W	19	SR	B 4903 - P 325	02/02/13

2. Type of labor and improvements (specify what was done and give the total value for that labor and improvement to show at least \$100 for each claim). If a geological, geochemical, or geophysical survey was performed, as per 30 U.S.C. 28-1, reference the title of the report of survey, give cost and date of the survey and report, and indicate it was filed with the County Recorder:

Description of Work Performed	Value of Work Performed	Date Work Was Performed
Trail and road work, test holes, area clean up and trash removal	\$500.00	April - June 2017

3. Name and mailing address of each person who performed the labor and improvements:

Name (please print)  
Thomas R. Villone

Current Mailing Address (please print)  
P.O. Box 12391, Prescott, AZ 86304

4. Name and mailing address of each person who holds and claims the subject mining claim(s) for the valuable minerals contained therein. Be sure to indicate if there is a change of address:

Name (please print)  
Shawn Moffett

Current Mailing Address (please print)  
310 North Terrace, Janesville, WI 53548

Note: new address

5. The undersigned testifies that on the date of 02/02, 2013, all monuments required by law were erected upon the subject claim(s), and all notices required by law were posted on the subject claim(s) or copies thereof were in place, and at said date, each corner monument bore or contained

markings sufficient to appropriately designate the corner of the claim to which it pertains and the name of the claim(s).

I hereby certify under penalty of perjury under the laws of the State of Arizona that the foregoing statements are true and correct:

Thomas R Villone Date: 6-26-17  
(Signature of person responsible for above statement)

Title 18 U.S.C. 1001 and 43 U.S.C. 1212 make it a crime for any person knowingly and willfully to make to any department or agency of the United States any false, fictitious or fraudulent statements or representations as to any matter within its jurisdiction.


### Notary Block

SUBSCRIBED AND SWORN TO before me, this 26TH day of JUNE 2017

By: Beverly Jean Stewart  
(Signature of Affiant)

Title: Notary

My Commission Expires: July 9, 2017



### INSTRUCTIONS

1. This is an optional form that may be used to satisfy the requirements for the Bureau of Land Management (BLM) under the provisions of 43 U.S.C. §1744 and 30 U.S.C. §28-28d and the regulations thereunder (43 CFR part 3835). Since local and State laws may vary, you should contact your local and State agencies where the claims are located to ensure all applicable laws and requirements are satisfied.
2. The claimant(s) must fill in the date in paragraph 1 for the applicable assessment year and the county and state where the claims are located.
3. All claim names, BLM serial numbers, legal descriptions, and original county recording information must be listed for the claims pertaining to this assessment notice.
4. The claimant(s) must complete paragraph 2 listing all labor or improvements which was performed on or did benefit the subject mining claims. The value and date of the labor or improvements must also be listed. The total amount of labor or improvements can be listed, but the total expenditure must equal at least \$100 for each claim.
5. The names and current mailing addresses of the person(s) performing the labor shall be listed in paragraph 3.
6. The name and current mailing address of each owner (claimant) of the claims shall be listed in paragraph 4. The mailing address shall be the owner's address and not the address of an agent or anyone representing the claimant. Be sure to note if there has been a change of address.
7. Paragraph 5 shall be completed to show the date it was verified that all monuments required by law were properly erected, all notices were posted, and that corners were appropriately designated for all claims listed.
8. An exact legible reproduction or duplicate (other than microfilm or other electronic media) of this affidavit or another type of affidavit of assessment work that you file or will file in the county where each claim is located, must be filed with the BLM on or before December 30 of the calendar year in which the assessment year ends. For mill or tunnel sites, a separate notice of intent to hold must be filed with the BLM on or before December 30. Requirements for filing a notice of intent to hold can be found at 43 CFR 3835.33.
9. A processing fee of \$10 for each claim listed must be remitted to the BLM along with this or any other affidavit of assessment work.



UNITED STATES  
DEPARTMENT OF THE INTERIOR  
BUREAU OF LAND MANAGEMENT

FORM APPROVED  
OMB NO.: 1004-0114  
Expires: January 31, 2020

**AFFIDAVIT OF ANNUAL ASSESSMENT WORK**

**WHEN RECORDED, MAIL DOCUMENT TO:**

NAME: Tracey Lohmann

ADDRESS: 7170 W. Clare Island

CITY, STATE, ZIP: Kirkland, AZ 86332

**FOR COUNTY RECORDER'S USE**

No. of Claims 1

x \$10/claim

Total due BLM \$ 10.00

**TO ALL WHOM IT MAY CONCERN:**

1. The undersigned certifies that at least \$100 per claim was expended for development, labor and improvements, or equivalent value added, as the annual assessment work for the assessment year ending September 1, 2017 for the following contiguous unpatented mining claim(s), located in the County of Yavapai, in the State of Arizona.

BLM Serial No.	Name of Claim	Tp	Rg	Sec	Mer	County Recordation Book and Page No.	Co. Recording Date
417355	Blue Dog Two	12.5N	2W	19	SR	B 4903 - P 325	09/04/12

2017 AUG -4 P 3:18  
RECEIVED  
DEPT. OF THE INTERIOR  
BUREAU OF LAND MANAGEMENT  
PHOENIX, ARIZONA

2. Type of labor and improvements (specify what was done and give the total value for that labor and improvement to show at least \$100 for each claim). If a geological, geochemical, or geophysical survey was performed, as per 30 U.S.C. 28-1, reference the title of the report of survey, give cost and date of the survey and report, and indicate it was filed with the County Recorder:

Description of Work Performed	Value of Work Performed	Date Work Was Performed
Trail and road work, test holes, area clean up and trash removal	\$500.00	April - June 2017

3. Name and mailing address of each person who performed the labor and improvements:

Name (please print)

Tomas R. Villone

Current Mailing Address (please print)

P.O. Box 12391, Prescott, AZ 86304

4. Name and mailing address of each person who holds and claims the subject mining claim(s) for the valuable minerals contained therein. Be sure to indicate if there is a change of address:

Name (please print)

Shawn Moffett

Current Mailing Address (please print)

310 North Terrace, Janesville, WI 53548

note:  
new address

Thomas R. Villone

P.O. Box 12391, Prescott, AZ 86304

Michael Shipley

8657 W. Rowel RD, Peoria, AZ 85383

Carole Jolly

P.O. Box 2284, Prescott, AZ 86302

Mark Polydoros

~~10531 Rocky Hill DR, Dewey, AZ 86327~~

Note: use PO Box 546 Dewey AZ 86327

Address on Record

5. The undersigned testifies that on the date of 09/04, 2012, all monuments required by law were erected upon the subject claim(s), and all notices required by law were posted on the subject claim(s) or copies thereof were in place, and at said date, each corner monument bore or contained



markings sufficient to appropriately designate the corner of the claim to which it pertains and the name of the claim(s).

I hereby certify under penalty of perjury under the laws of the State of Arizona that the foregoing statements are true and correct:

Thomas R. Villone Date: 6-26-17  
(Signature of person responsible for above statement)

Title 18 U.S.C. 1001 and 43 U.S.C. 1212 make it a crime for any person knowingly and willfully to make to any department or agency of the United States any false, fictitious or fraudulent statements or representations as to any matter within its jurisdiction.

### Notary Block

SUBSCRIBED AND SWORN TO before me, this 26TH day of JUNE 2017

By: Beverly Jean Stewart  
(Signature of Affiant)

Title: Notary

My Commission Expires: July 9, 2017



### INSTRUCTIONS

1. This is an optional form that may be used to satisfy the requirements for the Bureau of Land Management (BLM) under the provisions of 43 U.S.C. §1744 and 30 U.S.C. §28-28d and the regulations thereunder (43 CFR part 3835). Since local and State laws may vary, you should contact your local and State agencies where the claims are located to ensure all applicable laws and requirements are satisfied.
2. The claimant(s) must fill in the date in paragraph 1 for the applicable assessment year and the county and state where the claims are located.
3. All claim names, BLM serial numbers, legal descriptions, and original county recording information must be listed for the claims pertaining to this assessment notice.
4. The claimant(s) must complete paragraph 2 listing all labor or improvements which was performed on or did benefit the subject mining claims. The value and date of the labor or improvements must also be listed. The total amount of labor or improvements can be listed, but the total expenditure must equal at least \$100 for each claim.
5. The names and current mailing addresses of the person(s) performing the labor shall be listed in paragraph 3.
6. The name and current mailing address of each owner (claimant) of the claims shall be listed in paragraph 4. The mailing address shall be the owner's address and not the address of an agent or anyone representing the claimant. Be sure to note if there has been a change of address.
7. Paragraph 5 shall be completed to show the date it was verified that all monuments required by law were properly erected, all notices were posted, and that corners were appropriately designated for all claims listed.
8. An exact legible reproduction or duplicate (other than microfilm or other electronic media) of this affidavit or another type of affidavit of assessment work that you file or will file in the county where each claim is located, must be filed with the BLM on or before December 30 of the calendar year in which the assessment year ends. For mill or tunnel sites, a separate notice of intent to hold must be filed with the BLM on or before December 30. Requirements for filing a notice of intent to hold can be found at 43 CFR 3835.33.
9. A processing fee of \$10 for each claim listed must be remitted to the BLM along with this or any other affidavit of assessment work.



## United States Department of the Interior

## Bureau of Land Management

DIV OF LANDS, MINRLS &amp; ENERGY

ONE N CENTRAL AVE

PHOENIX, AZ 85004 -4427

Phone: 602-417-9200

Receipt

No:

3924552

Transaction #: 4034078

Date of Transaction: 08/07/2017

CUSTOMER:

TRACEY LOHMANN  
7170 W CLARE ISLAND DR  
KIRKLAND, AZ 86332-5002 US

LINE #	QTY	DESCRIPTION	REMARKS	UNIT PRICE	TOTAL
1	1.00	LOCATABLE MINERALS / MINING CLAIMS- NOT NEW-UNADJUD, ONE AUTH NO. ONLY / MINING CLAIM MONEY RECEIVED CASES: AMC374725/\$90.00	POL 2017/9 WAV	- n/a -	90.00
<b>TOTAL:</b>					<b>\$90.00</b>

PAYMENT INFORMATION					
1	AMOUNT:	50.00	POSTMARKED:	08/02/2017	
	TYPE:	CHECK	RECEIVED:	08/04/2017	
	CHECK NO:	1644			
	NAME:	LOHMANN, TRACEY L 7170 W CLARE ISLAND DR KIRKLAND AZ 86332-5002 US			
2	AMOUNT:	10.00	POSTMARKED:	08/02/2017	
	TYPE:	CHECK	RECEIVED:	08/04/2017	
	CHECK NO:	1645			
	NAME:	LOHMANN, TRACEY L 7170 W CLARE ISLAND DR KIRKLAND AZ 86332-5002 US			
3	AMOUNT:	10.00	POSTMARKED:	08/02/2017	
	TYPE:	CHECK	RECEIVED:	08/04/2017	
	CHECK NO:	1646			
	NAME:	LOHMANN, TRACEY L 7170 W CLARE ISLAND DR KIRKLAND AZ 86332-5002 US			

4	AMOUNT:	10.00	POSTMARKED:	08/02/2017
	TYPE:	CHECK	RECEIVED:	08/04/2017
	CHECK NO:	1647		
	NAME:	LOHMANN, TRACEY L 7170 W CLARE ISLAND DR KIRKLAND AZ 86332-5002 US		
5	AMOUNT:	10.00	POSTMARKED:	08/02/2017
	TYPE:	CHECK	RECEIVED:	08/04/2017
	CHECK NO:	1648		
	NAME:	LOHMANN, TRACEY L 7170 W CLARE ISLAND DR KIRKLAND AZ 86332-5002 US		

REMARKS

This receipt was generated by the automated BLM Collections and Billing System and is a paper representation of a portion of the official electronic record contained therein.

374725  
378169  
382073  
402392  
416357

POWER OF ATTORNEY KNOW ALL MEN BY THESE PRESENCE:

I, Jimmy Stewart, referred to as claimant, in the County of Yavapai, State of Arizona; do appoint Tracey Lohmann as my true and lawful agent for any and all association mining claims I am a party to. In principal's name, and for principal's use and benefit, said agent is authorized hereby:

1. To sign my name on any BLM document referencing the recordation of any association placer mining claims in my name.

2. Giving and granting to said agent full power and authority to do all and every act and thing whatsoever requisite and necessary to be done relative to any of the foregoing as fully to all intents and purposes as principal might or could do if personally present.

All that said agent shall lawfully do or cause to be done under the authority of this power of attorney is expressly approved. I authorize my name to be on the location notice of any and all association placer mining claims I am party to. I have a bona fide interest in these claims and I located the claims independently, for my own self-interest and in good faith.

I certify that these claims are in no way being located for the benefit of a company, corporation, or another individual in order to gain additional acreage that they are not entitled to in accordance with the law.

Signature of listed claimant:


9110 S. TIRIFALGAH DR  
KIRKLAND, AZ 86332  
Current Mailing Address

On November 2 2016, the Claimant, Jimmy Stewart, personally came before me and, being duly sworn, did state, acknowledge and prove that he/she is the person described in the above document and the he/she signed the above document in my presence.

In and for the County of Yavapai, State of Arizona

My commission expires: 03/09/2020

Signature of Notary Public



Place Notary Seal/Stamp Above



374725  
378169

# POWER OF ATTORNEY KNOW ALL MEN BY THESE PRESENCE:

I, Willis Rhea Jr, referred to as claimant, in the County of Yavapai, State of Arizona; do appoint Tracey Lohmann as my true and lawful agent for any and all association mining claims I am a party to. In principal's name, and for principal's use and benefit, said agent is authorized hereby:

1. To sign my name on any BLM document referencing the recordation of any association placer mining claims in my name.
2. Giving and granting to said agent full power and authority to do all and every act and thing whatsoever requisite and necessary to be done relative to any of the foregoing as fully to all intents and purposes as principal might or could do if personally present.

All that said agent shall lawfully do or cause to be done under the authority of this power of attorney is expressly approved. I authorize my name to be on the location notice of any and all association placer mining claims I am party to. I have a bona fide interest in these claims and I located the claims independently, for my own self-interest and in good faith.

I certify that these claims are in no way being located for the benefit of a company, corporation, or another individual in order to gain additional acreage that they are not entitled to in accordance with the law.

*Willis Rhea Jr.*

Signature of listed claimant:

8255 W, CARNABY LN  
KIRKLAND, AZ 86332

Current Mailing Address

On November 4th 2016, the Claimant, Willis Rhea Jr, personally came before me and, being duly sworn, did state, acknowledge and prove that he/she is the person described in the above document and the he/she signed the above document in my presence.

In and for the County of Yavapai, State of Arizona

My commission expires: 7-7-2018

*Edith Marilyn Anderson*

Signature of Notary Public



Place Notary Seal/Stamp Above

November 21, 2016

RECEIVED  
BLM AZ STATE OFFICE  
2016 NOV 25 P 2:58  
PHOENIX, ARIZONA

374725  
378169  
382073  
402392  
416357

SENT VIA CERTIFIED RETURN RECEIPT 7016 2140 0001 0682 2729

United States Department of the Interior  
Bureau of Land Management  
Arizona State Office  
One North Central Avenue, Suite 800  
Phoenix AZ 85004

Re: 3800 (9200) RE

AMC374725, AMC378169, AMC382073, AMC402392, AMC416357

Also may be included: AMC413507, AMC435078, AMC421633


To Whom It May Concern:

Enclosed are modified "power of attorney" forms, completed by all necessary claimholders of the above claims. This should comply with the original issue of using an inappropriate notary public as mentioned in the correspondence of October 12, 2016, regarding the Maintenance Fee Waivers submitted. I have enclosed copies of the BLM correspondence directed to Tracey Lohmann and Jimmy Stewart for verification.

I have enclosed the POA's for: Jimmy Stewart, Leland Anderson, Larry Anderson, Willis Rhea Jr., Dennis Fasula, Tom Villone, Joel Chafitz, Tracey Lohmann, Shawn Moffett and Ron Barr. I have not received the POA from Zak Necker (AMC402392) as of yet but I wished to get what I have to you ASAP.

I had spoken with Rod Ebert on October 27, 2016 regarding changing the format of our POA forms and hope what I have sent is acceptable.

Sincerely,



Tracey Lohmann  
7170 W. Clare Island Dr  
Kirkland AZ 86332  
928 442-3359



Form 3830-2  
(October 2013)

UNITED STATES  
DEPARTMENT OF THE INTERIOR  
BUREAU OF LAND MANAGEMENT  
**MAINTENANCE FEE WAIVER CERTIFICATION**

SEE INSTRUCTIONS ON PAGE 2

374725 382073

378169 402392

FORM APPROVED

OMB NO. 1004-0114

Expires: October 31, 2016

1. This small miner waiver is filed for the assessment year beginning on September 1, 2015<sup>10/15</sup> and ending on September 1, 2016<sup>7/15</sup>.
2. The undersigned and all related parties owned ten or fewer mining claims, mill, or tunnel sites located and maintained on Federal lands in the United States of America on September 1, 2016.
3. The undersigned have performed the assessment work required by law for each mining claim listed prior to filing this waiver and understand that by filing this form, the undersigned must file an affidavit of assessment work with the Bureau of Land Management (BLM) by the December 30th following the filing of this waiver.
4. The undersigned understand that if the assessment work obligation has not yet come due under 30 U.S.C. 28 (for those claims in their first assessment year only), a notice of intent to hold reciting this condition must be recorded by the December 30th following the filing of this waiver.
5. The undersigned understand that mill and tunnel sites may also be listed on this waiver and be waived from payment of the maintenance fee, and that a notice of intent to hold for these sites is required to be filed with the BLM by the December 30th following the filing of this waiver.
6. The undersigned understand and acknowledge that pursuant to 43 U.S.C. 1212 and 18 U.S.C. 1001, the filing or recording of a false, fictitious, or fraudulent document with the BLM may result in a fine of up to \$250,000, a prison term not to exceed five years, or both.
7. The mining claims, mill or tunnel sites for which this waiver from payment of the maintenance fees is requested are:

CLAIM OR SITE NAME	BLM RECORDATION SERIAL NUMBER
1. Friends Haven	AMC382073 ✓
2. Has Been #1	AMC378169
3. Use To Be	AMC374725
4. Little Bit	AMC402392
5.	
6.	
7.	
8.	
9.	
10.	

The owner(s) (claimants) of the above mining claims and sites are:

Willis Rhea Jr

(Owner's Name - Please Print)

8255 W. Carnaby Ln

(Owner's Mailing Address)

Kirkland

(City)

AZ

(State)

86332

(Zip Code)

Dennis Fasula

(Owner's Name - Please Print)

8805 S Donegal

(Owner's Mailing Address)

Kirkland

(City)

AZ

(State)

86332

(Zip Code)

Tracey Lohmann

(Owner's Name - Please Print)

7170 W Clare Island

(Owner's Mailing Address)

Kirkland

(City)

AZ

(State)

86332

(Zip Code)

Jimmy Stewart

(Owner's Name - Please Print)

9110 S Trafalgar Dr

(Owner's Mailing Address)

Kirkland

(City)

AZ

(State)

86332

(Zip Code)

(Continued on page 2)

MAINTENANCE FEE WAIVER

SEP 16 2016

RS



Joel Chafitz

(Owner's Name - Please Print)

14334 N 78th Dr

(Owner's Mailing Address)

Peoria

(City)

AZ

(State)

85381

(Zip Code)

Zak Necker

(Owner's Name - Please Print)

180130 W. Port Au Prince

(Owner's Mailing Address)

Surprise

(City)

AZ

(State)

85388

(Zip Code)

Thomas R. Villone

(Owner's Name - Please Print)

P.O. Box 12391

(Owner's Mailing Address)

Prescott

(City)

AZ

(State)

86304

(Zip Code)

(Owner's Name - Please Print)

(Owner's Signature)

(Owner's Mailing Address)

(City)

(State)

(Zip Code)

18 U.S.C. 1001 and 43 U.S.C. 1212 make it a crime for any person knowingly and willfully to make to any department or agency of the United States any false, fictitious or fraudulent statements or representations as to any matter within its jurisdiction.

#### INSTRUCTIONS

1. This certification is made under the provisions of 43 U.S.C. § 1744 and 30 U.S.C. § 28-28k and the regulations thereunder (43 CFR Part 3830).
2. The claimant(s) must fill in the dates in paragraph 1 for the beginning and ending of the assessment year for which this waiver is sought.
3. The claimant(s) must fill in the date in paragraph 2 for the beginning of the assessment year for which this waiver is sought.
4. All claim and site names and BLM serial numbers must be listed for the mining claims, mill sites, and tunnel sites for which the waiver is sought.
5. All owners of the mining claims, mill sites, and tunnel sites and their addresses must be given.
6. This waiver form must be signed by all the claimants or their designated agent, in original form. If an agent is designated, a notarized designation of agent, signed by all of the claimants with proper address given, must be submitted with this waiver.
7. This form must be filed no later than September 1st for the upcoming assessment year in the BLM State Office where the mining claims or sites are recorded, or the waiver cannot be granted by the BLM. (Example: To obtain a waiver for the assessment year 2012, which begins on September 1, 2011, you must qualify for and file for a waiver no later than September 1, 2011, in the proper BLM State Office.)
8. For all mining claims which require assessment work, you must record an affidavit of labor on or before the December 30th immediately following the filing of this waiver. For all other mining claims or sites waived, you must record a notice of intent to hold on or before the December 30th immediately following the filing of this waiver.
9. Mill and tunnel sites may also be listed on this waiver and be waived from payment of the maintenance fee. A notice of intent to hold for these sites is required to be filed by the December 30th following the filing of this waiver.

RECEIVED  
BLM AZ STATE OFFICE  
2016 AUG 22 P 2:22  
PHOENIX, ARIZONA

FOR OFFICIAL USE ONLY



PO OF ATTORNEY KNOW ALL MEN BY SE PRESENCE:

Jim Stewart, Dennis Fasula, Thomas R. Villone and Zak Necker hereinafter referred to as claimants, in the County of Yavapai, State of Arizona; do appoint Tracey Lohmann as our true and lawful agent for our association claim # AMC402392 "Little Bit". In principal's name, and for principal's use and benefit, said agent is authorized hereby;

- (1) To sign our names on any BLM document referencing the above association claim # AMC402392 "Little Bit".
- (2) Giving and granting to said agent full power and authority to do all and every act and thing whatsoever requisite and necessary to be done relative to any of the foregoing as fully to all intents and purposes as principal might or could do if personally present.

All that said agent shall lawfully do or cause to be done under the authority of this power of attorney is expressly approved. We the undersigned claimants authorize our name to be on the location notice of the "Little Bit" association placer mining claim # AMC402392.

We are an actual party to the location of the "Little Bit" association placer mining claim # AMC402392.

1. Tracey Lohmann, Current mailing address: 7170 W. Clare Island, Kirkland, AZ 86332 *Tracey Lohmann*
2. Jim Stewart, Current mailing address: 9110 S. Trafalgar Dr., Kirkland, AZ 86332 *Jim Stewart*
3. Dennis Fasula, Current mailing address: 8805 S. Donegal Dr., Kirkland, AZ 86332 *Dennis Fasula*
4. Thomas R. Villone, Current mailing address: P.O. Box 12391 Prescott, AZ 86302 *Thomas R. Villone*
5. Zak Necker, Current mailing address: 18013 W. Port Au Prince, Surprise, AZ 85388 *Zak Necker*

1) State of AZ, County of, YAVAPAI

Signed before me on this 15TH day  
of AUG, 2014 by TRACEY LOHMANN

Notarized the above signatures:

*Beverly Jean Stewart*




2) State of AZ, County of, YAVAPAI

Signed before me on this 15TH day  
of AUG, 2014 by JIMMY STEWART

Notarized the above signatures:

*Edith Marilyn Anderson*



3) State of AZ, County of, YAVAPAI

Signed before me on this 18TH day  
of AUG, 2014 by DENNIS FASULA

Notarized the above signatures:

*Beverly Jean Stewart*




4) State of ARIZONA, County of, YAVAPAI

Signed before me on this 18TH day  
of AUG, 2014 by THOMAS R. VILLONE

Notarized the above signatures:

*Beverly Jean Stewart*



5) State of AZ, County of, YAVAPAI

Signed before me on this 03RD day  
of AUG, 2014 by ZAK NECKER

Notarized the above signatures:

*Beverly Jean Stewart*



BLM AZ STATE OFFICE  
2016 AUG 22 PM 2:28  
PHOENIX, ARIZONA

When Recorded, MAIL TO:

Tracey Lohmann  
7170 W. Clare Island  
Kirkland, AZ 86332

2016-0039898  
08/15/2016 10: AM ADL  
Leslie M. Hoff  
OFFICIAL RECORDS OF YAVAPAI COUNTY \$16.00  
TRACEY LOHMANN



374725

378169

382073

402392

Affidavit of Annual Assessment Work  
Maintenance Fee Waiver Attached

PHOENIX, ARIZONA

2016 AUG 22 P 2:26

RECEIVED  
BLM AZ STATE OFFICE



UNITED STATES  
DEPARTMENT OF THE INTERIOR  
BUREAU OF LAND MANAGEMENT

FORM APPROVED  
OMB NO.: 1004-0114  
Expires: October 31, 2016

**AFFIDAVIT OF ANNUAL ASSESSMENT WORK**

**WHEN RECORDED, MAIL DOCUMENT TO:**

**NAME:** Tracey Lohmann

**ADDRESS:** 7170 W Clare Island

**CITY, STATE, ZIP:** Kirkland, AZ 86332

**FOR COUNTY RECORDER'S USE**

No. of Claims 4

x \$10/claim

Total due BLM \$ 40.00

**TO ALL WHOM IT MAY CONCERN:**

1. The undersigned certifies that at least \$100 per claim was expended for development, labor and improvements, or equivalent value added, as the annual assessment work for the assessment year ending September 1, 2016 for the following contiguous unpatented mining claim(s), located in the County of Yavapai, in the State of Arizona.

BLM Serial No.	Name of Claim	Tp	Rg	Sec	Mer	County Recordation Book and Page No.	Date
		Example: 13N 5E 14 MDM					
AMC382073	Friends Haven	13N	4W	25	MSR	Book 4498-Page 957	04/18/07
AMC378169	Has Been #1	13N	3W	29	MSR	Book 4474-Page 733	01/23/07
AMC374725	Use To Be	11N	4W	23	MSR	Book 4446-Page 220	10/18/06
AMC402392	Little Bit	12.5N	3W	30	MSR	Book 4769-Page 42	10/06/10

RECEIVED  
BLM AZ STATE OFFICE  
2016 AUG 22 P 2:21  
PHOENIX, ARIZONA

(Continued on page 2)

*MAINTENANCE FEE WAIVER ATTACHED*

RECEIPT # 3638220

2. Type of labor and improvements (specify what was done and give the total value for that labor and improvement to show at least \$100 for each claim). If a geological, geochemical, or geophysical survey was performed, as per 30 U.S.C. 28-1, reference the title of the report of survey, give cost and date of the survey and report, and indicate it was filed with the County Recorder:

Description of Work Performed	Value of Work Performed	Date Work Was Performed
Trail and road work, test holes, area clean-up and trash removal	1000.00	April - June 2016

3. Name and mailing address of each person who performed the labor and improvements:

Name (please print)

Tracey Lohmann

Jimmy Stewart

Leland Anderson

Willie Rhea Jr

Current Mailing Address (please print)

7170 W Clare Island, Kirkland, AZ 86332

9110 S Trafalgar DR, Kirkland, AZ 86332

822 Middle Brook, Prescott, AZ 86303

8255 W Carnaby LN, Kirkland, AZ 86332

4. Name and mailing address of each person who holds and claims the subject mining claim(s) for the valuable minerals contained therein. Be sure to indicate if there is a change of address:

Name (please print)

Willis Rhea Jr

Dennis Fasula

Tracey Lohmann

Jimmy Stewart

Joel Chafitz

Thomas R. Villone

Zak Necker

Current Mailing Address (please print)

8255 W Carnaby LN, Kirkland, AZ 86332

8805 S Donegal DR, Kirkland, AZ 86332

7170 W Clare Island, Kirkland AZ 86332

9110 S Trafalgar DR, Kirkland AZ 86332

14334 N 78th DR, Peoria, AZ 85381

P.O. Box 12391, Prescott, AZ 86304

18013 W. Port Au Prince, Surprise, AZ 85388

RECEIVED  
BLM AZ STATE OFFICE  
AUG 22 P 2 21  
PHOENIX, ARIZONA

5. The undersigned testifies that on the date of 04-08, 20<sup>07</sup>, all monuments required by law were erected upon the subject claim(s), and all notices required by law were posted on the subject claim(s) or copies thereof were in place, and at said date, each corner monument bore or contained

markings sufficient to appropriately designate the corner of the claim to which it pertains and the name of the claim(s).

I hereby certify under penalty of perjury under the laws of the State of Arizona that the foregoing statements are true and correct:

[Signature]  
(Signature of person responsible for above statement)

Date: 8-2-2016

Title 18 U.S.C. 1001 and 43 U.S.C. 1212 make it a crime for any person knowingly and willfully to make to any department or agency of the United States any false, fictitious or fraudulent statements or representations as to any matter within its jurisdiction.

### Notary Block

SUBSCRIBED AND SWORN TO before me, this 2ND day of AUGUST 2016

By: [Signature]  
(Signature of Affiant)

Title: Notary

My Commission Expires: July 9, 2017



### INSTRUCTIONS

1. This is an optional form that may be used to satisfy the requirements for the Bureau of Land Management (BLM) under the provisions of 43 U.S.C. §1744 and 30 U.S.C. §28-28d and the regulations thereunder (43 CFR part 3835). Since local and State laws may vary, you should contact your local and State agencies where the claims are located to ensure all applicable laws and requirements are satisfied.
2. The claimant(s) must fill in the date in paragraph 1 for the applicable assessment year and the county and state where the claims are located.
3. All claim names, BLM serial numbers, legal descriptions, and original county recording information must be listed for the claims pertaining to this assessment notice.
4. The claimant(s) must complete paragraph 2 listing all labor or improvements which was performed on or did benefit the subject mining claims. The value and date of the labor or improvements must also be listed. The total amount of labor or improvements can be listed, but the total expenditure must equal at least \$100 for each claim.
5. The names and current mailing addresses of the person(s) performing the labor shall be listed in paragraph 3.
6. The name and current mailing address of each owner (claimant) of the claims shall be listed in paragraph 4. The mailing address shall be the owner's address and not the address of an agent or anyone representing the claimant. Be sure to note if there has been a change of address.
7. Paragraph 5 shall be completed to show the date it was verified that all monuments required by law were properly erected, all notices were posted, and that corners were appropriately designated for all claims listed.
8. An exact legible reproduction or duplicate (other than microfilm or other electronic media) of this affidavit or another type of affidavit of assessment work that you file or will file in the county where each claim is located, must be filed with the BLM on or before December 30 of the calendar year in which the assessment year ends. For mill or tunnel sites, a separate notice of intent to hold must be filed with the BLM on or before December 30. Requirements for filing a notice of intent to hold can be found at 43 CFR 3835.33.
9. A processing fee of \$10 for each claim listed must be remitted to the BLM along with this or any other affidavit of assessment work.

(Continued on page 4)

2016 AUG 22 PM 2:27

RECEIVED  
BLM AZ STATE OFFICE

(Form 3830-4, page 3)



United States Department of the Interior  
Bureau of Land Management  
DIV OF LANDS, MINRLS & ENERGY  
ONE N CENTRAL AVE  
PHOENIX, AZ 85004 -4427  
Phone: 602-417-9200

Receipt

No: 3638220


<b>Transaction #:</b> 3742122	
<b>Date of Transaction:</b> 08/23/2016	
<b>CUSTOMER:</b>	
	TRACEY LOHMANN 7170 W CLARE ISLAND DR KIRKLAND, AZ 86332-5002 US

LINE #	QTY	DESCRIPTION	REMARKS	UNIT PRICE	TOTAL
1	1.00	LOCATABLE MINERALS / MINING CLAIMS-NOT NEW-UNADJUD, ONE AUTH NO. ONLY / MINING CLAIM MONEY RECEIVED CASES: AMC382073/\$40.00	WAIVER 2017 - 4 / POL 2016 - 4	- n/a -	40.00
<b>TOTAL:</b>					<b>\$40.00</b>

PAYMENT INFORMATION				
1	AMOUNT:	40.00	POSTMARKED:	08/20/2016
	TYPE:	CHECK	RECEIVED:	08/22/2016
	CHECK NO:	1254		
	NAME:	STEWART, JIMMY E 9110 S TRAFALGAR DR KIRKLAND AZ 86332 US		

REMARKS

This receipt was generated by the automated BLM Collections and Billing System and is a paper representation of a portion of the official electronic record contained therein.



ENTERED  
AUG 24 2016  
BY: 

Tracey Lohmann  
7170 W. Clare Island  
Kirkland, AZ 86332

RECEIVED  
BLM AZ STATE OFFICE


2016 AUG 22 P 2:21

PHOENIX, ARIZONA



UNITED STATES DEPARTMENT OF THE INTERIOR  
BUREAU OF LAND MANAGEMENT  
ARIZONA STATE OFFICE  
1 NORTH CENTRAL AVE, SUITE 800  
PHOENIX, ARIZONA 85004

8500434427 0041



UNITED STATES  
DEPARTMENT OF THE INTERIOR  
BUREAU OF LAND MANAGEMENT

1207

MAINTENANCE FEE WAIVER CERTIFICATION

SEE INSTRUCTIONS ON PAGE 2

382013  
378169  
374725  
FORM APPROVED  
OMB NO. 1004-0114  
Expires: October 31, 2016

1. This small miner waiver is filed for the assessment year beginning on September 1, 2015 and ending on September 1, 2016.
2. The undersigned and all related parties owned ten or fewer mining claims, mill, or tunnel sites located and maintained on Federal lands in the United States of America on September 1, 2015.
3. The undersigned have performed the assessment work required by law for each mining claim listed prior to filing this waiver and understand that by filing this form, the undersigned must file an affidavit of assessment work with the Bureau of Land Management (BLM) by the December 30th following the filing of this waiver.
4. The undersigned understand that if the assessment work obligation has not yet come due under 30 U.S.C. 28 (for those claims in their first assessment year only), a notice of intent to hold reciting this condition must be recorded by the December 30th following the filing of this waiver.
5. The undersigned understand that mill and tunnel sites may also be listed on this waiver and be waived from payment of the maintenance fee, and that a notice of intent to hold for these sites is required to be filed with the BLM by the December 30th following the filing of this waiver.
6. The undersigned understand and acknowledge that pursuant to 43 U.S.C. 1212 and 18 U.S.C. 1001, the filing or recording of a false, fictitious, or fraudulent document with the BLM may result in a fine of up to \$250,000, a prison term not to exceed five years, or both.
7. The mining claims, mill or tunnel sites for which this waiver from payment of the maintenance fees is requested are:

CLAIM OR SITE NAME	BLM RECORDATION SERIAL NUMBER
1. Friends Haven	AMC382073 ✓
2. Has Been #1	AMC378169
3. Use To Be	AMC374725
4.	
5.	
6.	
7.	
8.	
9.	
10.	

RECEIVED  
BLM AZ STATE OFFICE  
2015 AUG 10 P 3:15  
PHOENIX, ARIZONA

The owner(s) (claimants) of the above mining claims and sites are:

Willis Rhea Jr

(Owner's Name - Please Print)

8255 W. Carnaby Ln

(Owner's Mailing Address)

Willis Rhea Jr

(Owner's Signature)

Kirkland

(City)

AZ

(State)

86332

(Zip Code)

Dennis Fasula

(Owner's Name - Please Print)

8805 S Donegal Dr

(Owner's Mailing Address)

Dennis Fasula

(Owner's Signature)

Kirkland

(City)

AZ

(State)

86332

(Zip Code)

Tracey Lohmann

(Owner's Name - Please Print)

7170 W Clare Island

(Owner's Mailing Address)

Tracey Lohmann

(Owner's Signature)

Kirkland

(City)

AZ

(State)

86332

(Zip Code)

Jimmy Stewart

(Owner's Name - Please Print)

9110 S Trafalgar Dr

(Owner's Mailing Address)

Jimmy Stewart

(Owner's Signature)

Kirkland

(City)

AZ

(State)

86332

(Zip Code)

(Continued on page 2)

ENTERED  
SEP 4 2015  
BY: JE

NW-R2912



Joel Chafitz

(Owner's Name - Please Print)

*Joel S. Chafitz*

(Owner's Signature)

14334 N 78th Dr

(Owner's Mailing Address)

Peoria

(City)

AZ

(State)

85381

(Zip Code)

(Owner's Name - Please Print)

(Owner's Signature)

(Owner's Mailing Address)

(City)

(State)

(Zip Code)

(Owner's Name - Please Print)

(Owner's Signature)

(Owner's Mailing Address)

(City)

(State)

(Zip Code)

(Owner's Name - Please Print)

(Owner's Signature)

(Owner's Mailing Address)

(City)

(State)

(Zip Code)

18 U.S.C. 1001 and 43 U.S.C. 1212 make it a crime for any person knowingly and willfully to make to any department or agency of the United States any false, fictitious or fraudulent statements or representations as to any matter within its jurisdiction.

#### INSTRUCTIONS

1. This certification is made under the provisions of 43 U.S.C. § 1744 and 30 U.S.C. § 28-28k and the regulations thereunder (43 CFR Part 3830).
2. The claimant(s) must fill in the dates in paragraph 1 for the beginning and ending of the assessment year for which this waiver is sought.
3. The claimant(s) must fill in the date in paragraph 2 for the beginning of the assessment year for which this waiver is sought.
4. All claim and site names and BLM serial numbers must be listed for the mining claims, mill sites, and tunnel sites for which the waiver is sought.
5. All owners of the mining claims, mill sites, and tunnel sites and their addresses must be given.
6. This waiver form must be signed by all the claimants or their designated agent, in original form. If an agent is designated, a notarized designation of agent, signed by all of the claimants with proper address given, must be submitted with this waiver.
7. This form must be filed no later than September 1st for the upcoming assessment year in the BLM State Office where the mining claims or sites are recorded, or the waiver cannot be granted by the BLM. (Example: To obtain a waiver for the assessment year 2012, which begins on September 1, 2011, you must qualify for and file for a waiver no later than September 1, 2011, in the proper BLM State Office.)
8. For all mining claims which require assessment work, you must record an affidavit of labor on or before the December 30th immediately following the filing of this waiver. For all other mining claims or sites waived, you must record a notice of intent to hold on or before the December 30th immediately following the filing of this waiver.
9. Mill and tunnel sites may also be listed on this waiver and be waived from payment of the maintenance fee. A notice of intent to hold for these sites is required to be filed by the December 30th following the filing of this waiver.

FOR OFFICIAL USE ONLY

UNITED STATES  
DEPARTMENT OF THE INTERIOR  
BUREAU OF LAND MANAGEMENT

FORM APPROVED  
OMB NO.: 1004-0114  
Expires: October 31, 2016

**AFFIDAVIT OF ANNUAL ASSESSMENT WORK**

382073  
378169  
374725

**WHEN RECORDED, MAIL DOCUMENT TO:**

**NAME:** Tracey Lohmann

**ADDRESS:** 7170 W Clare Island

**CITY, STATE, ZIP:** Kirkland, AZ 86332

**FOR COUNTY RECORDER'S USE**

No. of Claims 3

x \$10/claim

Total due BLM \$ 30.00

**TO ALL WHOM IT MAY CONCERN:**

1. The undersigned certifies that at least \$100 per claim was expended for development, labor and improvements, or equivalent value added, as the annual assessment work for the assessment year ending September 1, 2015 for the following contiguous unpatented mining claim(s), located in the County of Yavapai \_\_\_\_\_, in the State of Arizona.

BLM Serial No.	Name of Claim	Tp Rg Sec Mer				County Recordation Book and Page No.	Date
		Example: 13N 5E 14 MDM					
AMC382073	Friends Haven	13N	4W	25	MSR	Book 4498-Page 957	04/18/07
AMC378169	Has Been #1	13N	3W	29	MSR	Book 4474-Page 733	01/23/07
AMC374725	Use To Be	11N	4W	23	MSR	Book4446-Page 220	10/18/06

RECEIVED  
BLM AT THE OFFICE  
2015 AUG 10 P 3:11  
PHOENIX, ARIZONA

RECEIVED  
BLM AZ  
2015 AUG 10 P 3:15  
PHOENIX, ARIZONA

(Continued on page 2)

BY: RAM

RECEIPT # 3364212

2. Type of labor and improvements (specify what was done and give the total value for that labor and improvement to show at least \$100 for each claim). If a geological, geochemical, or geophysical survey was performed, as per 30 U.S.C. 28-1, reference the title of the report of survey, give cost and date of the survey and report, and indicate it was filed with the County Recorder:

Description of Work Performed	Value of Work Performed	Date Work Was Performed
Trail and road work, test holes, area clean-up and trash removal	1000.00	May and June 2015

3. Name and mailing address of each person who performed the labor and improvements:

**Name (please print)**

Tracey Lohmann

Jimmy Stewart

Leland Anderson

Willie Rhea Jr

**Current Mailing Address (please print)**

7170 W Clare Island, Kirkland, AZ 86332

9110 S Trafalgar DR, Kirkland, AZ 86332

833 Middlebrook, Prescott, AZ 86303

8255 W Carnaby LN, Kirkland, AZ 86332

4. Name and mailing address of each person who holds and claims the subject mining claim(s) for the valuable minerals contained therein. Be sure to indicate if there is a change of address:

**Name (please print)**

Willis Rhea Jr

Dennis Fasula

Tracey Lohmann

Jimmy Stewart

Joel Chafitz

**Current Mailing Address (please print)**

8255 W Carnaby LN, Kirkland, AZ 86332

8805 S Donegal DR, Kirkland, AZ 86332

7170 W Clare Island, Kirkland AZ 86332

9110 S Trafalgar DR, Kirkland AZ 86332

14334 N 78th DR, Peoria, AZ 85381

RECEIVED  
CLERK'S OFFICE  
2015 AUG 10 P 3:15  
PHOENIX, ARIZONA

5. The undersigned testifies that on the date of 04-08, 20<sup>07</sup>, all monuments required by law were erected upon the subject claim(s), and all notices required by law were posted on the subject claim(s) or copies thereof were in place, and at said date, each corner monument bore or contained



markings sufficient to appropriately designate the corner of the claim to which it pertains and the name of the claim(s).

I hereby certify under penalty of perjury under the laws of the State of Arizona that the foregoing statements are true and correct:

Thomas R. Villone

(Signature of person responsible for above statement)

Date:

8-2-15

Title 18 U.S.C. 1001 and 43 U.S.C. 1212 make it a crime for any person knowingly and willfully to make to any department or agency of the United States any false, fictitious or fraudulent statements or representations as to any matter within its jurisdiction.

### Notary Block

SUBSCRIBED AND SWORN TO before me, this 2ND day of AUGUST 20 15

By:

Beverly Jean Stewart  
(Signature of Affiant)

Title:

Notary for the State of ARIZONA

My Commission Expires:

July 9, 2017



### INSTRUCTIONS

1. This is an optional form that may be used to satisfy the requirements for the Bureau of Land Management (BLM) under the provisions of 43 U.S.C. §1744 and 30 U.S.C. §28-28d and the regulations thereunder (43 CFR part 3835). Since local and State laws may vary, you should contact your local and State agencies where the claims are located to ensure all applicable laws and requirements are satisfied.
2. The claimant(s) must fill in the date in paragraph 1 for the applicable assessment year and the county and state where the claims are located.
3. All claim names, BLM serial numbers, legal descriptions, and original county recording information must be listed for the claims pertaining to this assessment notice.
4. The claimant(s) must complete paragraph 2 listing all labor or improvements which was performed on or did benefit the subject mining claims. The value and date of the labor or improvements must also be listed. The total amount of labor or improvements can be listed, but the total expenditure must equal at least \$100 for each claim.
5. The names and current mailing addresses of the person(s) performing the labor shall be listed in paragraph 3.
6. The name and current mailing address of each owner (claimant) of the claims shall be listed in paragraph 4. The mailing address shall be the owner's address and not the address of an agent or anyone representing the claimant. Be sure to note if there has been a change of address.
7. Paragraph 5 shall be completed to show the date it was verified that all monuments required by law were properly erected, all notices were posted, and that corners were appropriately designated for all claims listed.
8. An exact legible reproduction or duplicate (other than microfilm or other electronic media) of this affidavit or another type of affidavit of assessment work that you file or will file in the county where each claim is located, must be filed with the BLM on or before December 30 of the calendar year in which the assessment year ends. For mill or tunnel sites, a separate notice of intent to hold must be filed with the BLM on or before December 30. Requirements for filing a notice of intent to hold can be found at 43 CFR 3835.33.
9. A processing fee of \$10 for each claim listed must be remitted to the BLM along with this or any other affidavit of assessment work.

When Recorded, MA TO:

2015-0036989 ADL  
08/05/2015 08:10 AM Page: 1 of 4  
Leslie M. Hof  
OFFICIAL RECORDS OF YAVAPAI COUNTY \$15.00  
TRACEY LOHMANN

SEE PAGE 2



Affidavit of Work

RECEIVED  
BLM AZ CONTROL OFFICE  
2015 AUG 10 P 3:15  
PHOENIX, ARIZONA

**United States Department of the Interior**  
**Bureau of Land Management**  
LANDS/RECREATION & PLANNING  
ONE N CENTRAL AVE  
PHOENIX, AZ 85004 -2203  
Phone: 602-417-9200

Receipt

No: 3364212

<b>Transaction #:</b> 3462256	
<b>Date of Transaction:</b> 08/11/2015	
CUSTOMER:	
TRACEY LOHMANN 7170 W CLARE ISLAND DR KIRKLAND, AZ 86332-5002 US	

LINE #	QTY	DESCRIPTION	REMARKS	UNIT PRICE	TOTAL
1	1.00	LOCATABLE MINERALS / MINING CLAIMS-NOT NEW-UNADJUD, ONE AUTH NO. ONLY / MINING CLAIM MONEY RECEIVED CASES: AMC382073/\$30.00	MAINT FEE WAIVER (3) 2016 / POL (3) 2015	- n/a -	30.00
<b>TOTAL:</b>					<b>\$30.00</b>

PAYMENT INFORMATION			
1	AMOUNT:	30.00	POSTMARKED: 08/06/2015
	TYPE:	CHECK	RECEIVED: 08/10/2015
	CHECK NO:	1222	
	NAME:	STEWART, JIMMY E 9110 S TRAFALGAR DR KIRKLAND AZ 86332-5002 US	

REMARKS

This receipt was generated by the automated BLM Collections and Billing System and is a paper representation of a portion of the official electronic record contained therein.

ENTERED  
 8/17/15  
 BY: *R. [Signature]*

8/11/2015



TRACEY Lohmann  
7170 W. CLARE ISLAND  
KIRKLAND, AZ 86332

RECEIVED  
BLM AZ STATE OFFICE


2015 AUG 10 P 3:03

PHOENIX, ARIZONA

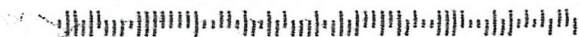
UNITED STATES DEPARTMENT OF THE INTERIOR  
BUREAU OF LAND MANAGEMENT  
ARIZONA STATE OFFICE  
1 NORTH CENTRAL AVE, SUITE 800  
PHOENIX, ARIZONA 85004

PHOENIX AZ 850

PHOENIX AZ 850



85004442700



UNITED STATES  
DEPARTMENT OF THE INTERIOR  
BUREAU OF LAND MANAGEMENT

MAINTENANCE FEE WAIVER CERTIFICATION

SEE INSTRUCTIONS ON PAGE 2

378169  
FORM APPROVED  
OMB NO. 1004-0114  
Expires: October 31, 2016

382073

1. This small miner waiver is filed for the assessment year beginning on September 1, 2014 and ending on September 1, 2015. 374725
2. The undersigned and all related parties owned ten or fewer mining claims, mill, or tunnel sites located and maintained on Federal lands in the United States of America on September 1, 2014.
3. The undersigned have performed the assessment work required by law for each mining claim listed prior to filing this waiver and understand that by filing this form, the undersigned must file an affidavit of assessment work with the Bureau of Land Management (BLM) by the December 30th following the filing of this waiver.
4. The undersigned understand that if the assessment work obligation has not yet come due under 30 U.S.C. 28 (for those claims in their first assessment year only), a notice of intent to hold reciting this condition must be recorded by the December 30th following the filing of this waiver.
5. The undersigned understand that mill and tunnel sites may also be listed on this waiver and be waived from payment of the maintenance fee, and that a notice of intent to hold for these sites is required to be filed with the BLM by the December 30th following the filing of this waiver.
6. The undersigned understand and acknowledge that pursuant to 43 U.S.C. 1212 and 18 U.S.C. 1001, the filing or recording of a false, fictitious, or fraudulent document with the BLM may result in a fine of up to \$250,000, a prison term not to exceed five years, or both.
7. The mining claims, mill or tunnel sites for which this waiver from payment of the maintenance fees is requested are:

CLAIM OR SITE NAME	BLM RECORDATION SERIAL NUMBER
1. Friends Haven	✓ AMC382073
2. Has Been #1	AMC378169
3. Use To Be	AMC374725
4.	
5.	
6.	
7.	
8.	
9.	
10.	

RECEIVED  
BLM AZ STATE OFFICE  
2014 AUG 19 P 2:58  
PHOENIX, ARIZONA

The owner(s) (claimants) of the above mining claims and sites are:

Willis Rhea Jr

(Owner's Name - Please Print)

8255 W. Carnaby Ln

(Owner's Mailing Address)

Willis Rhea Jr  
(Owner's Signature)

Kirkland

(City)

AZ

(State)

86332

(Zip Code)

Dennis Fasula

(Owner's Name - Please Print)

8805  
8025 S Donegal Dr

(Owner's Mailing Address)

Dennis Fasula  
(Owner's Signature)

Kirkland

(City)

AZ

(State)

86332

(Zip Code)

Tracey Lohmann

(Owner's Name - Please Print)

7170 W Clare Island

(Owner's Mailing Address)

Tracey Lohmann  
(Owner's Signature)

Kirkland

(City)

AZ

(State)

86332

(Zip Code)

Jimmy Stewart

(Owner's Name - Please Print)

9110 S Trafalgar Dr

(Owner's Mailing Address)

Jimmy Stewart  
(Owner's Signature)

Kirkland

(City)

AZ

(State)

86332

(Zip Code)

(Continued on page 2)

ENTERED  
SEP 11 2014  
BY: RE

NEW  
RE 9-18-14

Joel Chafitz

(Owner's Name - Please Print)

14334 N 78th Dr

(Owner's Mailing Address)

*Joel Chafitz*

(Owner's Signature)

Peoria

(City)

AZ

(State)

85381

(Zip Code)

(Owner's Name - Please Print)

(Owner's Signature)

(Owner's Mailing Address)

(City)

(State)

(Zip Code)

(Owner's Name - Please Print)

(Owner's Signature)

(Owner's Mailing Address)

(City)

(State)

(Zip Code)

(Owner's Name - Please Print)

(Owner's Signature)

(Owner's Mailing Address)

(City)

(State)

(Zip Code)

18 U.S.C. 1001 and 43 U.S.C. 1212 make it a crime for any person knowingly and willfully to make to any department or agency of the United States any false, fictitious or fraudulent statements or representations as to any matter within its jurisdiction.

#### INSTRUCTIONS

1. This certification is made under the provisions of 43 U.S.C. § 1744 and 30 U.S.C. §28-28k and the regulations thereunder (43 CFR Part 3830).
2. The claimant(s) must fill in the dates in paragraph 1 for the beginning and ending of the assessment year for which this waiver is sought.
3. The claimant(s) must fill in the date in paragraph 2 for the beginning of the assessment year for which this waiver is sought.
4. All claim and site names and BLM serial numbers must be listed for the mining claims, mill sites, and tunnel sites for which the waiver is sought.
5. All owners of the mining claims, mill sites, and tunnel sites and their addresses must be given.
6. This waiver form must be signed by all the claimants or their designated agent, in original form. If an agent is designated, a notarized designation of agent, signed by all of the claimants with proper address given, must be submitted with this waiver.
7. This form must be filed no later than September 1st for the upcoming assessment year in the BLM State Office where the mining claims or sites are recorded, or the waiver cannot be granted by the BLM. (Example: To obtain a waiver for the assessment year 2012, which begins on September 1, 2011, you must qualify for and file for a waiver no later than September 1, 2011, in the proper BLM State Office.)
8. For all mining claims which require assessment work, you must record an affidavit of labor on or before the December 30th immediately following the filing of this waiver. For all other mining claims or sites waived, you must record a notice of intent to hold on or before the December 30th immediately following the filing of this waiver.
9. Mill and tunnel sites may also be listed on this waiver and be waived from payment of the maintenance fee. A notice of intent to hold for these sites is required to be filed by the December 30th following the filing of this waiver.

FOR OFFICIAL USE ONLY





Recorded at the request of:

When Recorded, MAIL TO:

See Pg 2

Affidavit of Annual Assessment

RECEIVED  
BLM AZ STATE OFFICE  
2014 AUG 19 P 2:58  
PHOENIX, ARIZONA

UNITED STATES  
DEPARTMENT OF THE INTERIOR  
BUREAU OF LAND MANAGEMENT

**AFFIDAVIT OF ANNUAL ASSESSMENT WORK**

382073  
FORM APPROVED 378169  
OMB NO.: 1004-0114  
Expires: October 31, 2016  
374725

**WHEN RECORDED, MAIL DOCUMENT TO:**

NAME: Tracey Lohmann

ADDRESS: 7170 W Clare Island

CITY, STATE, ZIP: Kirkland, AZ 86332

**FOR COUNTY RECORDER'S USE**

No. of Claims 3

x \$10/claim

Total due BLM \$ 30.00

**TO ALL WHOM IT MAY CONCERN:**

1. The undersigned certifies that at least \$100 per claim was expended for development, labor and improvements, or equivalent value added, as the annual assessment work for the assessment year ending September 1, 2014 for the following contiguous unpatented mining claim(s), located in the County of Yavapai, in the State of Arizona.

BLM Serial No.	Name of Claim	Tp	Rg	Sec	Mer	County Recordation Book and Page No.	Date
		Example: 13N 5E 14 MDM					
AMC382073	Friends Haven	13N	4W	25	MSR	Book 4498-Page 957	04/18/07
AMC378169	Has Been #1	13N	3W	29	MSR	Book 4474-Page 733	01/23/07
AMC374725	Use To Be	11N	4W	23	MSR	Book 4446-Page 220	10/18/06

RECORDERS MEMO: LEGIBILITY  
QUESTIONABLE FOR GOOD REPRODUCTION

(Continued on page 2)

ENTERED  
AUG 21 2014  
BY: RAM

RECEIPT # 3106472

RECEIVED  
BLM AZ STATE OFFICE  
2014 AUG 19 P 2:58  
PHOENIX, ARIZONA

markings sufficient to appropriately designate the corner of the claim to which it pertains and the name of the claim(s).

I hereby certify under penalty of perjury under the laws of the State of Arizona that the foregoing statements are true and correct:

Willis Rhea Date: 8-11-14  
(Signature of person responsible for above statement)

Title 18 U.S.C. 1001 and 43 U.S.C. 1212 make it a crime for any person knowingly and willfully to make to any department or agency of the United States any false, fictitious or fraudulent statements or representations as to any matter within its jurisdiction.


### Notary Block

SUBSCRIBED AND SWORN TO before me, this 11TH day of AUGUST 20 14

By: Beverly Jean Stewa  
(Signature of Affiant)

Title: Notary Public State of ARIZONA

My Commission Expires: July 9, 2017



### INSTRUCTIONS

1. This is an optional form that may be used to satisfy the requirements for the Bureau of Land Management (BLM) under the provisions of 43 U.S.C. §1744 and 30 U.S.C. §28-28d and the regulations thereunder (43 CFR part 3835). Since local and State laws may vary, you should contact your local and State agencies where the claims are located to ensure all applicable laws and requirements are satisfied.
2. The claimant(s) must fill in the date in paragraph 1 for the applicable assessment year and the county and state where the claims are located.
3. All claim names, BLM serial numbers, legal descriptions, and original county recording information must be listed for the claims pertaining to this assessment notice.
4. The claimant(s) must complete paragraph 2 listing all labor or improvements which was performed on or did benefit the subject mining claims. The value and date of the labor or improvements must also be listed. The total amount of labor or improvements can be listed, but the total expenditure must equal at least \$100 for each claim.
5. The names and current mailing addresses of the person(s) performing the labor shall be listed in paragraph 3.
6. The name and current mailing address of each owner (claimant) of the claims shall be listed in paragraph 4. The mailing address shall be the owner's address and not the address of an agent or anyone representing the claimant. Be sure to note if there has been a change of address.
7. Paragraph 5 shall be completed to show the date it was verified that all monuments required by law were properly erected, all notices were posted, and that corners were appropriately designated for all claims listed.
8. An exact legible reproduction or duplicate (other than microfilm or other electronic media) of this affidavit or another type of affidavit of assessment work that you file or will file in the county where each claim is located, must be filed with the BLM on or before December 30 of the calendar year in which the assessment year ends. For mill or tunnel sites, a separate notice of intent to hold must be filed with the BLM on or before December 30. Requirements for filing a notice of intent to hold can be found at 43 CFR 3835.33.
9. A processing fee of \$10 for each claim listed must be remitted to the BLM along with this or any other affidavit of assessment work.

RECORDERS MEMO: LEGIBILITY  
QUESTIONABLE FOR GOOD REPRODUCTION



2. Type of labor and improvements (specify what was done and give the total value for that labor and improvement to show at least \$100 for each claim). If a geological, geochemical, or geophysical survey was performed, as per 30 U.S.C. 28-1, reference the title of the report of survey, give cost and date of the survey and report, and indicate it was filed with the County Recorder:

Description of Work Performed	Value of Work Performed	Date Work Was Performed
Trail and road work, test holes, area clean-up and trash removal	1000.00	May and June 2014

3. Name and mailing address of each person who performed the labor and improvements:

**Name (please print)**

Tracey Lohmann

Jimmy Stewart

Leland Anderson

Willie Rhea Jr

**Current Mailing Address (please print)**

7170 W Clare Island, Kirkland, AZ 86332

9110 S Trafalgar DR, Kirkland, AZ 86332

833 Middlebrook, Prescott, AZ 86303

8255 W Carnaby LN, Kirkland, AZ 86332

4. Name and mailing address of each person who holds and claims the subject mining claim(s) for the valuable minerals contained therein. Be sure to indicate if there is a change of address:

**Name (please print)**

Willis Rhea Jr

Dennis Fasula

Tracey Lohmann

Jimmy Stewart

Joel Chafitz

**Current Mailing Address (please print)**

8255 W Carnaby LN, Kirkland, AZ 86332

~~8025 S Donegal, Kirkland, AZ 86332~~

7170 W Clare Island, Kirkland AZ 86332

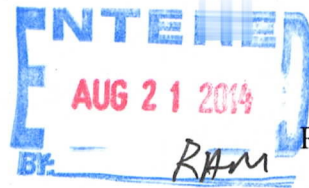
9110 S Trafalgar DR, Kirkland AZ 86332

14334 N 78th DR, Peoria, AZ 85381

RECEIVED  
 BLM AZ STATE OFFICE  
 2014 AUG 19 P 2:58  
 PHOENIX, ARIZONA

5. The undersigned testifies that on the date of 04-08, 20<sup>07</sup>, all monuments required by law were erected upon the subject claim(s), and all notices required by law were posted on the subject claim(s) or copies thereof were in place, and at said date, each corner monument bore or contained

United States Department of the Interior  
 Bureau of Land Management  
 LANDS/RECREATION & PLANNING  
 ONE N CENTRAL AVE  
 PHOENIX, AZ 85004 -2203  
 Phone: 602-417-9200



Receipt

No: 3106472

<b>Transaction #:</b> 3198120	
<b>Date of Transaction:</b> 08/20/2014	
<b>CUSTOMER:</b>	
TRACEY LOHMANN 7170 W CLARE ISLAND DR KIRKLAND, AZ 86332-5002 US	

LINE #	QTY	DESCRIPTION	REMARKS	UNIT PRICE	TOTAL
1	1.00	LOCATABLE MINERALS / MINING CLAIMS-NOT NEW-UNADJUD, ONE AUTH NO. ONLY / MINING CLAIM MONEY RECEIVED <b>CASES: AMC382073/\$30.00</b>	MAINT FEE WAIVER (3) 2015 / POL (3) 2014	- n/a -	30.00
<b>TOTAL:</b>					<b>\$30.00</b>

PAYMENT INFORMATION			
1	AMOUNT:	30.00	POSTMARKED: 08/18/2014
	TYPE:	CHECK	RECEIVED: 08/19/2014
	CHECK NO:	1136	
	NAME:	STEWART, JIMMY E 910 S TRAFALGAR DR KIRKLAND AZ 86332 US	

REMARKS

This receipt was generated by the automated BLM Collections and Billing System and is a paper representation of a portion of the official electronic record contained therein.

UNITED STATES  
DEPARTMENT OF THE INTERIOR  
BUREAU OF LAND MANAGEMENT

AMC 382073  
378169  
374725

MAINTENANCE FEE WAIVER CERTIFICATION

SEE INSTRUCTIONS ON PAGE 2

FORM APPROVED  
OMB NO. 1004-0114  
Expires: August 31, 2013

1. This small miner waiver is filed for the assessment year beginning on September 1, 2012 and ending on September 1, 2013.  
2. The undersigned and all related parties owned ten or fewer mining claims, mill, or tunnel sites located and maintained on Federal lands in the United States of America on September 1, 2013.  
3. The undersigned have performed the assessment work required by law for each mining claim listed prior to filing this waiver and understand that by filing this form, an affidavit of assessment work must be recorded by the December 30th following the filing of this waiver.  
4. The undersigned understand that if the assessment work obligation has not yet come due under 30 U.S.C. 28 (for those claims in their first assessment year only), a notice of intent to hold reciting this condition must be recorded by the December 30th following the filing of this waiver.  
5. The undersigned understand that mill and tunnel sites may also be listed upon this waiver and be waived from payment of the maintenance fee, and that a notice of intent to hold for these sites is required to be recorded by the December 30th immediately following the filing of this waiver.  
6. The undersigned understand and acknowledge that pursuant to 43 U.S.C. 1212 and 18 U.S.C. 1001, the filing or recording of a false, fictitious, or fraudulent document with the Bureau of Land Management may result in a fine of up to \$250,000, a prison term not to exceed five years, or both.  
7. The mining claims, mill or tunnel sites for which this waiver from payment of the maintenance fees is requested are:

CLAIM OR SITE NAME

BLM RECORDATION SERIAL NUMBER

1. Friends Haven

382073

2. Has Beem #1

378169

3. Use To Be

374725

4.

5.

6.

7.

8.

9.

10.

The owner(s) (claimants) of the above mining claims and sites are:

Jimmy Stewart

(Owner's Name - Please Print)

9110 S Trafalgar Dr

(Street or P.O. Box)

Kirkland

AZ

86332

(City)

(State)

(Zip Code)

Tracey Lohmann

(Owner's Name - Please Print)

7170 W Clare Island

(Street or P.O. Box)

Kirkland

AZ

86332

(City)

(State)

(Zip Code)

Willis Rhea JR

(Owner's Name - Please Print)

8255 W Carnaby LN

(Street or P.O. Box)

Kirkland

AZ

86332

(City)

(State)

(Zip Code)

Continued on page 2)

*Jimmy Stewart*  
(Owner's Signature)

*Tracey Lohmann*  
(Owner's Signature)

*Willis Rhea JR*  
(Owner's Signature)

ENTERED  
SEP 17 2013  
BY: *RM*

RECEIVED  
BLM AZ STAFF OFFICE  
PHOENIX, ARIZONA  
2013 AUG 14 PM 3:10



Dennis Fasula

(Owner's Name - Please Print)

*Dennis Fasula*  
(Owner's Signature)

8025 S Donegal

(Street or P.O. Box)

Kirkland

(City)

AZ

(State)

86332

(Zip Code)

(Owner's Name - Please Print)

(Owner's Signature)

(Street or P.O. Box)

(City)

(State)

(Zip Code)

(Owner's Name - Please Print)

(Owner's Signature)

(Street or P.O. Box)

(City)

(State)

(Zip Code)

(Owner's Name - Please Print)

(Owner's Signature)

(Street or P.O. Box)

(City)

(State)

(Zip Code)

Title 18 U.S.C. Section 1001 and Title 43 U.S.C. Section 1212 makes it a crime for any person knowingly and willfully to make to any department or agency of the United States any false, fictitious or fraudulent statements or representations as to any matter within its jurisdiction.

#### INSTRUCTIONS

1. This certification is made under the provisions of §1744 of Title 43 and § 28-28k of Title 30 of the United States Code; and the regulations thereunder (43 CFR Part 3830).
2. The claimant(s) must fill in the dates in paragraph 1 for the beginning and ending of the assessment year for which this waiver is sought.
3. The claimant(s) must fill in the date in paragraph 2 for the beginning of the assessment year for which this waiver is sought.
4. All claim and site names and Bureau of Land Management (BLM) serial numbers must be listed for the mining claims, mill sites, and tunnel sites for which the waiver is sought.
5. All owners of the mining claims, mill sites, and tunnel sites and their addresses must be given.
6. This waiver form must be signed by all the claimants or their designated agent, in original form. If an agent is designated, a notarized designation of agent, signed by all of the claimants with proper address given, must be submitted with this waiver.
7. This form must be filed no later than September 1st for the upcoming assessment year in the BLM State Office where the mining claims or sites are recorded, or the waiver cannot be granted by the BLM. (Example: To obtain a waiver for the assessment year 2012, which begins on September 1, 2011, you must qualify for and file for a waiver no later than September 1, 2011, in the proper BLM State Office.)
8. For all mining claims which require assessment work, you must record an affidavit of labor on or before the December 30th immediately following the filing of this waiver. For all other mining claims or sites waived, you must record a notice of intent to hold on or before the December 30th immediately following the filing of this waiver.
9. Mill and tunnel sites may also be listed upon this waiver and be waived from payment of the maintenance fee. A notice of intent to hold for these sites is required to be filed by the December 30th following the filing of this waiver.

FOR OFFICIAL USE ONLY

When Recorded Return Document to:

Jimmy Stewart

9110 S Trafalgar Dr

Kirkland, AZ 86332

☐ Check here if this is a change of address.

Telephone: 928-442-9879

E-mail address: jimstewart@q.com

### AFFIDAVIT OF PERFORMANCE OF ANNUAL WORK

1. State of Arizona, County of Yavapai ss:

2. I (Name) Willis Rhea JR

3. Reside at (Address) 8255 W Carnaby LN

City Kirkland County Yavapai

State AZ Zip 86332 being duly sworn, depose and say that I am a citizen of the United States, more than eighteen years of age, and that all of the facts set forth in this affidavit, subject to the provisions and penalties of 18 U.S.C. 1001 pertaining to the filing of false, fictitious, or fraudulent statements with the United States, are true and correct according to the best of my knowledge, information and belief.

4. Owner's name and address (If not shown in Items 1-3 above).

Tracey Lohmann  
7170 W Clare Island  
Kirkland, AZ 86332

Jimmy Stewart  
9110 S Trafalgar Dr  
Kirkland, AZ 86332

Willis Rhea JR  
8255 W Carnaby Ln  
Kirkland, AZ 86332

Dennis Fasula  
8025 S Donegal  
Kirkland, AZ 86332

5. That I am personally acquainted with the mining claim(s). The work and improvements were made by and at the expense of the owner(s) of said claim(s). Said contiguous group of claims, listed on this document, are situated in the

(optional) Mining District; Yavapai County, Arizona.

Line No.	AMC NUMBER	CLAIM/SITE NAME	COUNTY RECORDER DATA (If available)	TWP	RNG	SEC
1	382073	Friends Haven	Book 4498, Page 957	13N	4W	25
2	378169	Has Been #1	Book 4474, Page 733	13N	3W	29
3	374725	Use To Be	Book 4446, Page 220	11N	4W	23
4						
5						
6						

ENTERED  
SEP 03 2013  
BY: AT

Form: MCF108  
Revised Jan. 2006  
Page 1 of 2

AFFIDAVIT OF PERFORMANCE OF ANNUAL WORK – page 2

BLM  
Date  
Stamp

2013 AUG 14 PM 3:11  
PHOENIX, ARIZONA

RECEIVED  
BLM AZ STATE OFFICE

7						
8						
9						
10						

6. That between the dates starting at 12 o'clock noon on September 1, 20 12 and ending at 12 o'clock noon on September 1, 20 13 at least \$ 1000.00 dollars worth of work and improvements were done and performed upon said claim(s) or upon one or more of a contiguous group of claims for the benefit of all, wholly or partly outside of a contiguous group of claims for the benefit of all, not including the location work.

7. That the following persons were employed to perform the work and improvements described herein: Jimmy Stewart, Tracey Lohmann, Dennis Fasula and Willis Rhea JR

8. That the work and improvements performed were: Trail and road work, test holes, area clean-up and trash removal


9. Dated: 8/11/2013 Signature: Willis Rhea JR

SUBSCRIBED AND SWORN TO before me, a Notary Public, this 11TH day of AUG 20 13

By: WILLIS RHEA JR.

Notary Public Beverly Jean Stewart

My Commission Expires July 9, 2017



Bureau of Land Management  
Arizona State Office  
[www.az.blm.gov](http://www.az.blm.gov)

No. of Claims: 3 x \$10 = 30  
Check No.: 1051 Init. JMC  
Receipt No.: 2855538  
For BLM Use Only

Form: MCF108  
Revised Jan. 2006  
Page 2 of 2





Mr. Jimmy Stewart  
9110 S. Trafalgar Dr.  
Kirkland, AZ 86332

PHOENIX AZ 8502

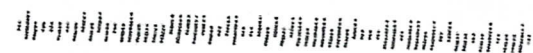
13 AUG 2013 PM 5 L



RECEIVED  
BLM AZ STATE OFFICE  
2013 AUG 14 PM 3:10  
PHOENIX, ARIZONA

UNITED STATES DEPARTMENT OF THE INTERIOR  
BUREAU OF LAND MANAGEMENT  
ARIZONA STATE OFFICE  
1 NORTH CENTRAL AVE, SUITE 800  
PHOENIX, ARIZONA 85004

85004442700



United States Department of the Interior

Bureau of Land Management

LANDS/RECREATION & PLANNING

ONE N CENTRAL AVE

PHOENIX, AZ 85004 -2203

Phone: 602-417-9200

Receipt

No:

2855538

Transaction #: 2941332

Date of Transaction: 08/14/2013

CUSTOMER:

JIMMY STEWART

9110 S TRAFALGAR DR

KIRKLAND, AZ 86332-4004 US

LINE #	QTY	DESCRIPTION	REMARKS	UNIT PRICE	TOTAL
1	1.00	LOCATABLE MINERALS / MINING CLAIMS-NOT NEW- UNADJUD, ONE AUTH NO. ONLY / MINING CLAIM MONEY RECEIVED CASES: AMC382073/\$30.00	POL 2013/3 WAV	- n/a -	30.00
<b>TOTAL:</b>					<b>\$30.00</b>

PAYMENT INFORMATION

1	AMOUNT:	30.00	POSTMARKED:	08/13/2013
	TYPE:	CHECK	RECEIVED:	08/14/2013
	CHECK NO:	1051		
	NAME:	STEWART, JIMMY E 9110 S TRAFALGAR DR KIRKLAND AZ 86332-4004 US		

REMARKS

This receipt was generated by the automated BLM Collections and Billing System and is a paper representation of a portion of the official electronic record contained therein.

UNITED STATES  
DEPARTMENT OF THE INTERIOR  
BUREAU OF LAND MANAGEMENT

MAINTENANCE FEE WAIVER CERTIFICATION

SEE INSTRUCTIONS ON PAGE 2

FORM APPROVED  
OMB NO. 1004-0114  
Expires: August 31, 2013

332

374725  
382073 378169

1. This small miner waiver is filed for the assessment year beginning on September 1, 2012 and ending on September 1, 2012.
2. The undersigned and all related parties owned ten or fewer mining claims, mill, or tunnel sites located and maintained on Federal lands in the United States of America on September 1, 2012.
3. The undersigned have performed the assessment work required by law for each mining claim listed prior to filing this waiver and understand that by filing this form, an affidavit of assessment work must be recorded by the December 30th following the filing of this waiver.
4. The undersigned understand that if the assessment work obligation has not yet come due under 30 U.S.C. 28 (for those claims in their first assessment year only), a notice of intent to hold reciting this condition must be recorded by the December 30th following the filing of this waiver.
5. The undersigned understand that mill and tunnel sites may also be listed upon this waiver and be waived from payment of the maintenance fee, and that a notice of intent to hold for these sites is required to be recorded by the December 30th immediately following the filing of this waiver.
6. The undersigned understand and acknowledge that pursuant to 43 U.S.C. 1212 and 18 U.S.C. 1001, the filing or recording of a false, fictitious, or fraudulent document with the Bureau of Land Management may result in a fine of up to \$250,000, a prison term not to exceed five years, or both.
7. The mining claims, mill or tunnel sites for which this waiver from payment of the maintenance fees is requested are:

CLAIM OR SITE NAME	BLM RECORDATION SERIAL NUMBER
1. Friends Haven	✓ AMC382073
2. Has Been #1	AMC378169
3. Use To Be	AMC374725
4.	
5.	
6.	
7.	
8.	
9.	
10.	

The owner(s) (claimants) of the above mining claims and sites are:

Jimmy Stewart  
(Owner's Name - Please Print)  
9110 S. Trafalgar Dr.  
(Street or P.O. Box)  
Kirkland AZ 86332  
(City) (State) (Zip Code)

*Jimmy Stewart*  
(Owner's Signature)

Tracey Lohmann  
(Owner's Name - Please Print)  
7170 W. Clare Island  
(Street or P.O. Box)  
Kirkland AZ 86332  
(City) (State) (Zip Code)

*Tracey Lohmann*  
(Owner's Signature)

Willis Rhea JR  
(Owner's Name - Please Print)  
8255 W. Carnaby LN  
(Street or P.O. Box)  
Kirkland AZ 86332  
(City) (State) (Zip Code)

*Willis Rhea JR*  
(Owner's Signature)

ENTERED IN COMPUTER

RE 9-13-12



Dennis Fasula

(Owner's Name - Please Print)

*Dennis Fasula*

(Owner's Signature)

8025 S. Donegal

(Street or P.O. Box)

Kirkland

(City)

AZ

(State)

86332

(Zip Code)

(Owner's Name - Please Print)

(Owner's Signature)

(Street or P.O. Box)

(City)

(State)

(Zip Code)

(Owner's Name - Please Print)

(Owner's Signature)

(Street or P.O. Box)

(City)

(State)

(Zip Code)

(Owner's Name - Please Print)

(Owner's Signature)

(Street or P.O. Box)

(City)

(State)

(Zip Code)

Title 18 U.S.C. Section 1001 and Title 43 U.S.C. Section 1212 makes it a crime for any person knowingly and willfully to make to any department or agency of the United States any false, fictitious or fraudulent statements or representations as to any matter within its jurisdiction.

#### INSTRUCTIONS

1. This certification is made under the provisions of §1744 of Title 43 and § 28-28k of Title 30 of the United States Code; and the regulations thereunder (43 CFR Part 3830).
2. The claimant(s) must fill in the dates in paragraph 1 for the beginning and ending of the assessment year for which this waiver is sought.
3. The claimant(s) must fill in the date in paragraph 2 for the beginning of the assessment year for which this waiver is sought.
4. All claim and site names and Bureau of Land Management (BLM) serial numbers must be listed for the mining claims, mill sites, and tunnel sites for which the waiver is sought.
5. All owners of the mining claims, mill sites, and tunnel sites and their addresses must be given.
6. This waiver form must be signed by all the claimants or their designated agent, in original form. If an agent is designated, a notarized designation of agent, signed by all of the claimants with proper address given, must be submitted with this waiver.
7. This form must be filed no later than September 1st for the upcoming assessment year in the BLM State Office where the mining claims or sites are recorded, or the waiver cannot be granted by the BLM. (Example: To obtain a waiver for the assessment year 2012, which begins on September 1, 2011, you must qualify for and file for a waiver no later than September 1, 2011, in the proper BLM State Office.)
8. For all mining claims which require assessment work, you must record an affidavit of labor on or before the December 30th immediately following the filing of this waiver. For all other mining claims or sites waived, you must record a notice of intent to hold on or before the December 30th immediately following the filing of this waiver.
9. Mill and tunnel sites may also be listed upon this waiver and be waived from payment of the maintenance fee. A notice of intent to hold for these sites is required to be filed by the December 30th following the filing of this waiver.

(Continued on page 3)

FOR OFFICIAL USE ONLY  
RECEIVED  
BLM AZ STATE OFFICE  
20 AUG 20 A 10:06  
PHOENIX, ARIZONA

(Form 3830-2, page 2)

When Recorded Return Document to:

Jimmy Stewart  
9110 S. Trafalgar DR  
Kirkland, AZ 86332

☐ Check here is this is a change of address.

Telephone: 928-442-9879

E-mail address: jimstewart@g.com

**AFFIDAVIT OF PERFORMANCE OF ANNUAL WORK**

1. State of Arizona, County of Yavapai ss:

2. I (Name) Jimmy Stewart

3. Reside at (Address) 9110 S. Trafalgar DR

City Kirkland County Yavapai

BLM  
Date  
Stamp

RECEIVED  
BLM AZ STATE OFFICE  
2012 AUG 20 A 10:06  
PHOENIX, ARIZONA

State AZ Zip 86332 being duly sworn, depose and say that I am a citizen of the United States, more than eighteen years of age, and that all of the facts set forth in this affidavit, subject to the provisions and penalties of 18 U.S.C. 1001 pertaining to the filing of false, fictitious, or fraudulent statements with the United States, are true and correct according to the best of my knowledge, information and belief.

4. Owner's name and address (If not shown in Items 1-3 above).  
Willis Rhea JR Dennis Fasula Jimmy Stewart Tracey Lohmann  
8255 W. Carnaby LN 8025 S. Donegal 9110 S. Trafalgar Dr 7170 W. Clare Island  
Kirkland, AZ 86332 Kirkland, AZ 86332 Kirkland, AZ 86332 Kirkland, AZ 86332

5. That I am personally acquainted with the mining claim(s). The work and improvements were made by and at the expense of the owner(s) of said claim(s). Said contiguous group of claims, listed on this document, are situated in the

Copper Basin (optional) Mining District; Yavapai County, Arizona.

Line No.	AMC NUMBER	CLAIM/SITE NAME	COUNTY RECORDER DATA (If available)	TWP	RNG	SEC
1	382073	Friends Haven	Book 4498, Page 957	13N	4W	25
2	378169	Has Been #1	Book 4474, Page 733	13N	3W	29
3	374725	Use To Be	Book 4446, Page 220	11N	4W	23
4						
5						
6						

Form: MCF108  
Revised Jan. 2006  
Page 1 of 2

ENTERED IN COMPUTER

RE 9.13.12

**AFFIDAVIT OF PERFORMANCE OF ANNUAL WORK - page 2**

RECEIVED  
BLM AZ STATE OFFICE  
2012 AUG 20 A 10:06  
PHOENIX, ARIZONA  
BLM  
Date  
Stamp

7						
8						
9						
10						

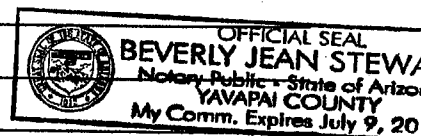
6. That between the dates starting at 12 o'clock noon on September 1, 20 11 and ending at 12 o'clock noon on September 1, 20 12 at least \$ 1000.00 dollars worth of work and improvements were done and performed upon said claim(s) or upon one or more of a contiguous group of claims for the benefit of all, wholly or partly outside of a contiguous group of claims for the benefit of all, not including the location work.

7. That the following persons were employed to perform the work and improvements described herein: \_\_\_\_\_

Jimmy Stewart, Tracey Lohmann, Willis Rhea JR and Dennis Fasula

8. That the work and improvements performed were: Trail and Road Work, test holes, area clean-up and trash removal.

9. Dated: 8-14-12 Signature: Dennis C Fasula



SUBSCRIBED AND SWORN TO before me, a Notary Public, this 14TH day of AUGUST 20 12

By: DENNIS C FASULA

Notary Public Beverly Jean Stewart

My Commission Expires July 9, 2013



Bureau of Land Management  
Arizona State Office  
[www.az.blm.gov](http://www.az.blm.gov)

No. of Claims: 3 x \$10 = \$30.00  
Check No.: 1085 Init. A.F.  
Receipt No.: 2634965  
For BLM Use Only



Jimmy Stewart  
9110 S. TRAFALGAR DR  
KIRKLAND AZ 86332

Bureau of Land Management  
Arizona State Office  
One North Central Ave  
Phoenix, Az 85004-4427  
Suite 800



850044414

United States Department of the Interior  
Bureau of Land Management  
LANDS/RECREATION & PLANNING  
ONE N CENTRAL AVE  
PHOENIX, AZ 85004 -2203  
Phone: 602-417-9200

Receipt

No: 2634965

Transaction #: 2715530

Date of Transaction: 08/20/2012

CUSTOMER:

JIMMY STEWART  
9110 S TRAFALGAR DR  
KIRKLAND, AZ 86332-4004 US

LINE #	QTY	DESCRIPTION	REMARKS	UNIT PRICE	TOTAL
1	1.00	LOCATABLE MINERALS / MINING CLAIMS- NOT NEW-UNADJUD, ONE AUTH NO. ONLY / MINING CLAIM MONEY RECEIVED CASES: AMC382073/\$30.00	MAINT FEE WAIVER (3) 2013 / POL (3) 2012	- n/a -	30.00
TOTAL:					\$30.00

PAYMENT INFORMATION			
1	AMOUNT:	30.00	POSTMARKED: N/A
	TYPE:	CHECK	RECEIVED: 08/20/2012
	CHECK NO:	685	
	NAME:	STEWART, JIMMY 9110 S TRAFALGAR DR KIRKLAND AZ 86332-4004 US	

REMARKS

This receipt was generated by the automated BLM Collections and Billing System and is a paper representation of a portion of the official electronic record contained therein.

UNITED STATES  
DEPARTMENT OF THE INTERIOR  
BUREAU OF LAND MANAGEMENT  
**MAINTENANCE FEE WAIVER CERTIFICATION**

SEE INSTRUCTIONS ON PAGE 2

B: 4829 P: 745  
\$19.00 Page: 3 of 3  
08/22/2011 11:17:18 AM ADL  
2011-0043760

AMC 374725

FORM APPROVED  
OMB NO. 1004-0114

Expires: August 31, 2013  
AMC 378169  
AMC 382073

1. This small miner waiver is filed for the assessment year beginning on September 1, 2011 and ending on September 1, 2012.
2. The undersigned and all related parties owned ten or fewer mining claims, mill, or tunnel sites located and maintained on Federal lands in the United States of America on September 1, 2011.
3. The undersigned have performed the assessment work required by law for each mining claim listed prior to filing this waiver and understand that by filing this form, the undersigned must file an affidavit of assessment work with the Bureau of Land Management (BLM) by the December 30th following the filing of this waiver.
4. The undersigned understand that if the assessment work obligation has not yet come due under 30 U.S.C. 28 (for those claims in their first assessment year only), a notice of intent to hold reciting this condition must be recorded by the December 30th following the filing of this waiver.
5. The undersigned understand that mill and tunnel sites may also be listed on this waiver and be waived from payment of the maintenance fee, and that a notice of intent to hold for these sites is required to be filed with the BLM by the December 30th following the filing of this waiver.
6. The undersigned understand and acknowledge that pursuant to 43 U.S.C. 1212 and 18 U.S.C. 1001, the filing or recording of a false, fictitious, or fraudulent document with the BLM may result in a fine of up to \$250,000, a prison term not to exceed five years, or both.
7. The mining claims, mill or tunnel sites for which this waiver from payment of the maintenance fees is requested are:

CLAIM OR SITE NAME	BLM RECORDATION SERIAL NUMBER
1. Friends Haven	382073
2. Has Been #1	378169
3. Use To Be	374725
4.	
5.	
6.	
7.	
8.	
9.	
10.	

RECEIVED  
BLM AZ STATE OFFICE  
2011 AUG 24 A 7:59  
PHOENIX, ARIZONA

The owner(s) (claimants) of the above mining claims and sites are:

Jimmy Stewart

(Owner's Name - Please Print)

9110 S Trafalgar DR

(Owner's Mailing Address)

*Jimmy Stewart*  
(Owner's Signature)  
Kirkland

(City)

AZ  
(State)

86332  
(Zip Code)

Tracey Lohmann

(Owner's Name - Please Print)

7170 W Clare Island

(Owner's Mailing Address)

*Tracey Lohmann*  
(Owner's Signature)  
Kirkland

(City)

AZ  
(State)

86332  
(Zip Code)

Willis Rhea JR

(Owner's Name - Please Print)

8255 W Carnaby LN

(Owner's Mailing Address)

*Willis Rhea Jr.*  
(Owner's Signature)  
Kirkland

(City)

AZ  
(State)

86332  
(Zip Code)

Dennis Fasula

(Owner's Name - Please Print)

8025 S Donegal \*

(Owner's Mailing Address)

*Dennis Fasula*  
(Owner's Signature)  
Kirkland

(City)

Az  
(State)

86332  
(Zip Code)

(Continued on page 2)

\*attempted to change address  
but would not accept

RE 8-30-2011  
ENTERED IN COMPUTER





(Owner's Name - Please Print)

(Owner's Signature)

(Owner's Mailing Address)

(City)

(State)

(Zip Code)

(Owner's Name - Please Print)

(Owner's Signature)

(Owner's Mailing Address)

(City)

(State)

(Zip Code)

(Owner's Name - Please Print)

(Owner's Signature)

(Owner's Mailing Address)

(City)

(State)

(Zip Code)

(Owner's Name - Please Print)

(Owner's Signature)

(Owner's Mailing Address)

(City)

(State)

(Zip Code)

18 U.S.C. 1001 and 43 U.S.C. 1212 make it a crime for any person knowingly and willfully to make to any department or agency of the United States any false, fictitious or fraudulent statements or representations as to any matter within its jurisdiction.

## INSTRUCTIONS

1. This certification is made under the provisions of 43 U.S.C. § 1744 and 30 U.S.C. §28-28k and the regulations thereunder (43 CFR Part 3830).
2. The claimant(s) must fill in the dates in paragraph 1 for the beginning and ending of the assessment year for which this waiver is sought.
3. The claimant(s) must fill in the date in paragraph 2 for the beginning of the assessment year for which this waiver is sought.
4. All claim and site names and BLM serial numbers must be listed for the mining claims, mill sites, and tunnel sites for which the waiver is sought.
5. All owners of the mining claims, mill sites, and tunnel sites and their addresses must be given.
6. This waiver form must be signed by all the claimants or their designated agent, in original form. If an agent is designated, a notarized designation of agent, signed by all of the claimants with proper address given, must be submitted with this waiver.
7. This form must be filed no later than September 1st for the upcoming assessment year in the BLM State Office where the mining claims or sites are recorded, or the waiver cannot be granted by the BLM. (Example: To obtain a waiver for the assessment year 2012, which begins on September 1, 2011, you must qualify for and file for a waiver no later than September 1, 2011, in the proper BLM State Office.)
8. For all mining claims which require assessment work, you must record an affidavit of labor on or before the December 30th immediately following the filing of this waiver. For all other mining claims or sites waived, you must record a notice of intent to hold on or before the December 30th immediately following the filing of this waiver.
9. Mill and tunnel sites may also be listed on this waiver and be waived from payment of the maintenance fee. A notice of intent to hold for these sites is required to be filed by the December 30th following the filing of this waiver.

RECEIVED  
BLM AZ STATE OFFICE  
2011 AUG 24 7:59  
PHOENIX, ARIZONA

FOR OFFICIAL USE ONLY

When Recorded Return Document to:  
Jimmy Stewart

9110 S. Trafalgar DR

Kirkland, AZ 86332

☐ Check here if this is a change of address.

Telephone: 928-442-9879

E-mail address: jimstewart@q.com

FEE  
\$2  
\$8  
\$5  
\$1  
\$9

### AFFIDAVIT OF PERFORMANCE OF ANNUAL WORK

1. State of Arizona, County of Yavapai ss:

2. I (Name) Jimmy Stewart

3. Reside at (Address) 9110 S. Trafalgar DR

City Kirkland County Yavapai

State AZ Zip 86332

being duly sworn, depose and say that I am a citizen of the United States, more than eighteen years of age, and that all of the facts set forth in this affidavit, subject to the provisions and penalties of 18 U.S.C. 1001 pertaining to the filing of false, fictitious, or fraudulent statements with the United States, are true and correct according to the best of my knowledge, information and belief.

4. Owner's name and address (If not shown in Items 1-3 above). Jimmy Stewart 9110 S Trafalgar DR

Tracey Lohmann 7170 W Clare Island, Willis Rhea JR 8255 W Carnaby LN, Dennis Fasula 8025 S Donegal  
all of Kirkland, AZ 86332

5. That I am personally acquainted with the mining claim(s). The work and improvements were made by and at the expense of the owner(s) of said claim(s). Said contiguous group of claims, listed on this document, are situated in the

(optional) Mining District; Yavapai


County, Arizona.

Line No.	AMC NUMBER	CLAIM/SITE NAME	COUNTY RECORDER DATA (If available)	TWP	RNG	SEC
1	382073	Friends Haven	Book 4498, Page 957	13N	4W	25
2	378169	Has Been #1	Book 4474, Page 733	13N	3W	29
3	374725	Use To Be	Book 4446, Page 220	11N	4W	23
4						
5						
6						

Form: MCF108  
Revised Jan. 2006  
Page 1 of 2

R2 8-30-11

AFFIDAVIT OF PERFORMANCE OF ANNUAL WORK – page 2



7						
8						
9						
10						

6. That between the dates starting at 12 o'clock noon on September 1, 20 10 and ending at 12 o'clock noon on September 1, 20 11 at least \$ 1,000.00 dollars worth of work and improvements were done and performed upon said claim(s) or upon one or more of a contiguous group of claims for the benefit of all, wholly or partly outside of a contiguous group of claims for the benefit of all, not including the location work.

7. That the following persons were employed to perform the work and improvements described herein: \_\_\_\_\_  
Jimmy Stewart, Tracey Lohmann, Willis Rhea JR and Dennis Fasula

8. That the work and improvements performed were: Trail and Road Work, test holes, area clean-up  
and trash removal.

9. Dated: 8-12-11 Signature: Willis Rhea Jr.

SUBSCRIBED AND SWORN TO before me, a Notary Public, this 12 day of AUG 20 11

By: WILLIS RHEA JR

Notary Public Beverly Jean Stewart

My Commission Expires July 9, 2013



Bureau of Land Management  
Arizona State Office  
[www.az.blm.gov](http://www.az.blm.gov)

No. of Claims:	<u>3</u>	x \$10 =	<u>\$30.00</u>
Check No.:	<u>628</u>	Init.	<u>EC</u>
Receipt No.:	<u>2413735</u>		
For BLM Use Only			

Form: MCF108  
Revised Jan. 2006  
Page 2 of 2



**United States Department of the Interior**  
**Bureau of Land Management**  
LANDS/RECREATION & PLANNING  
ONE N CENTRAL AVE  
PHOENIX, AZ 85004 -2203  
Phone: 602-417-9200

Receipt

No: 2413735

<b>Transaction #:</b> 2489093	
<b>Date of Transaction:</b> 08/24/2011	
CUSTOMER:	
	JIMMY STEWART 9110 S TRAFALGAR DR KIRKLAND, AZ 86332-4004 US

LINE #	QTY	DESCRIPTION	REMARKS	UNIT PRICE	TOTAL
1	1.00	LOCATABLE MINERALS / MINING CLAIMS-NOT NEW-UNADJUD, ONE AUTH NO. ONLY / MINING CLAIM MONEY RECEIVED CASES: AMC382073/\$30.00	2011 POL & 2012 WAIVER (3)	- n/a -	30.00
TOTAL:					\$30.00

PAYMENT INFORMATION				
1	AMOUNT:	30.00	POSTMARKED:	08/22/2011
	TYPE:	CHECK	RECEIVED:	08/24/2011
	CHECK NO:	628		
	NAME:	STEWART, BEVERLY J 9110 S TRAFALGAR DR KIRKLAND AZ 86332-4004 US		

REMARKS

This receipt was generated by the automated BLM Collections and Billing System and is a paper representation of a portion of the official electronic record contained therein.

Form 3830-2  
(March 2007)UNITED STATES DEPARTMENT OF THE INTERIOR  
BUREAU OF LAND MANAGEMENTAmc 378169  
Amc 374725

668

Copy

## MAINTENANCE FEE WAIVER CERTIFICATION

SEE INSTRUCTIONS ON REVERSE

FORM APPROVED  
OMB NO. 1004-0114  
Expires: February 28, 2010

Amc 382073

1. This small miner waiver is filed for the assessment year beginning at noon on September 1, 2010 and ending at noon on September 1, 2011.
2. The undersigned and all related parties owned ten or fewer mining claims, mill, or tunnel sites located and maintained on Federal lands in the United States of America on September 1, 2010.
3. The undersigned have performed the assessment work **required by law** for each mining claim listed **prior to filing this waiver** and understand that by filing this form; an affidavit of assessment work **must** be recorded by the December 30th following the filing of this waiver.
4. The undersigned understand that if the assessment work obligation has not yet come due under 30 U.S.C. 28 (for those claims in their first assessment year only); a notice of intent to hold reciting this condition **must** be recorded by the December 30th following the filing of this waiver.
5. The undersigned understand that mill and tunnel sites may also be listed upon this waiver and be waived from payment of the maintenance fee; and that a notice of intent to hold for these sites is required to be recorded by the December 30th immediately following the filing of this waiver.
6. The undersigned understand and acknowledge that pursuant to 43 U.S.C. 1212 and 18 U.S.C. 1001; the filing or recording of a false, fictitious, or fraudulent document with the Bureau of Land Management may result in a fine of up to \$250,000, a prison term not to exceed five years, or both.
7. The mining claims, mill or tunnel sites for which this waiver from payment of the maintenance fees is requested are:

CLAIM OR SITE NAME	BLM RECORDATION SERIAL NUMBER
1. ✓	382073
2.	378169
3.	374725
4.	
5.	
6.	
7.	
8.	
9.	
10.	

RECEIVED  
BLM AZ STATE OFFICE  
200 SEP - 1 A 9:53  
PHOENIX, ARIZONA

The owner(s) (claimants) of the above mining claims and sites are:

Jimmy Stewart  
(Owner's Name - Please Print)9110 S. TRAFALGAR DR  
(Street or P.O. Box)Kirkland AZ 86332  
(City) (State) (Zip Code)Jimmy Stewart  
(Owner's Signature)Tracey Lohmann  
(Owner's Name - Please Print)7170 W. CLARE ISLAND  
(Street or P.O. Box)Kirkland AZ 86332  
(City) (State) (Zip Code)Tracey Lohmann  
(Owner's Signature)Willis Rhea Jr.  
(Owner's Name - Please Print)8255 W. CARNABY LN  
(Street or P.O. Box)Kirkland AZ 86332  
(City) (State) (Zip Code)Willis Rhea Jr.  
(Owner's Signature)

(Continued on page 2)

ENTERED INTO COMPUTER

9/27/10 AT

DENNIS FASULA

(Owner's Name - Please Print)

8025 S. DONEGAL

(Street or P.O. Box)

Dennis Fasula

(Owner's Signature)

Kirkland

(City)

AZ

(State)

86332

(Zip Code)

(Owner's Name - Please Print)

(Street or P.O. Box)

(Owner's Signature)

(City)

(State)

(Zip Code)

(Owner's Name - Please Print)

(Street or P.O. Box)

(Owner's Signature)

(City)

(State)

(Zip Code)

(Owner's Name - Please Print)

(Street or P.O. Box)

(Owner's Signature)

(City)

(State)

(Zip Code)

### INSTRUCTIONS

1. This certification is made under the provisions of § 1744 of Title 43 and § 28-28k of Title 30 of the United States Code; and the regulations thereunder (43 CFR Part 3830).
2. The claimant(s) **must** fill in the dates in paragraph 1 for the beginning and ending of the assessment year for which this waiver is sought.
3. The claimant(s) **must** fill in the date in paragraph 2 for the beginning of the assessment year for which this waiver is sought.
4. All claim and site names and Bureau of Land Management (BLM) serial numbers **must** be listed for the mining claims, mill sites, and tunnel sites for which the waiver is sought.
5. All owners of the mining claims, mill sites, and tunnel sites and their addresses **must** be given.
6. This waiver form **must** be signed by all the claimants or their designated agent, in original form. If an agent is designated, a notarized designation of agent, signed by all of the claimants with proper address given, **must** be submitted with this waiver.

7. This form **must** be filed no later than September 1st for the upcoming assessment year in the BLM State Office where the mining claims or sites are recorded, or the waiver cannot be granted by the BLM. (Example: to obtain a waiver for the assessment year 2000, which begins at noon on September 1, 1999, you **must** qualify for and file for a waiver no later than September 1, 1999, in the proper BLM State Office).
8. For all mining claims which require assessment work, you **must** record an affidavit of labor on or before the December 30th immediately following the filing of this waiver. For all other mining claims or sites waived, you must record a notice of intent to hold on or before the December 30th immediately following the filing of this waiver.
9. Mill and tunnel sites may also be listed upon this waiver and be waived from payment of the maintenance fee. A notice of intent to hold for these sites is required to be filed by the December 30th following the filing of this waiver.

### NOTICE/BURDEN HOURS STATEMENT

The Privacy Act of 1974, *as amended*, and the regulation in 43 CFR 2.48(d) provide that you be furnished the following information in connection with the information required by this certification of waiver from rental fees.

**AUTHORITY:** 30 U.S.C. 28-28k; 43 U.S.C. 1201, 1457, 1740, and 1744; and 43 CFR 3830.

**PRINCIPLE PURPOSE:** This information is to be used to verify that the owner(s) (claimants) of a mining claim has complied with 30 U.S.C. 28f and is entitled to perform assessment work in lieu of paying the maintenance fee for the mining claims listed on this form.

**ROUTINE USE:** (1) Adjudication of the claimant(s) certification of waiver from paying the maintenance fee otherwise required by 30 U.S.C. 28f. (2) Disclosure may be made to appropriate Federal agencies when location is made within the agency's geographic area of responsibility. (3) Information from the record and/or the record will be transferred to the appropriate Federal, State, or local agency, or a member of the public in response to a specific request for pertinent information. (4) Information may also be provided to the Department of Justice or in a proceeding before a court or adjudicative body; or to Federal, State, local or foreign agencies when needed for enforcement of civil or criminal codes or applicable regulations concerning title rights upon the public land.

**EFFECT OF NOT PROVIDING INFORMATION:** Disclosure of this information is required by 30 U.S.C. 28f and 43 CFR Part 3830 for those qualified claimants wishing to take the small miner waiver allowed. Failure to supply the information required in this form to support the claimants certification of waiver from payment of the otherwise required maintenance fees will result in the waiver being disallowed and the mining claims subject to forfeiture by BLM under 30 U.S.C. 28i.

The Paperwork Reduction Act of 1995 requires us to inform you that:

This information is being collected to allow the BLM to determine if you qualify for a waiver from the payment of \$100 per mining claim or site maintenance fee established in 30 U.S.C. 28f and the implementing regulations at 43 CFR 3830. A response to this request is required in accordance with the statute to obtain your benefit.

BLM would like you to know that you do not have to respond to this, or any other, Federal agency-sponsored information collection unless it displays a currently valid OMB control number.

Public reporting burden for this form is estimated to average 20 minutes (.33 hours) per response, including time to review instructions, gathering and maintaining data, and completing and reviewing the form. Direct comments regarding this burden estimate, or any other aspect of this form, to the U.S. Department of the Interior, Bureau of Land Management, (1004-0114) Bureau Information Collection Clearance Officer (WFO-630), Mail Stop 401 LS, 1849 C St, N.W., Washington, D.C. 20240.

FOR OFFICIAL USE ONLY

BLM STATE OFFICE  
 2000-04  
 A  
 53



When Recorded Return Document to:

Jimmy STEWART  
9110 S. TRAFALGAR DR  
KIRKLAND, AZ 86332

☐ Check here if this is a change of address.

Telephone: 928-442-9879

E-mail address: jimstewart@a.com

*Copy*  
**AFFIDAVIT OF PERFORMANCE OF ANNUAL WORK**

1. State of Arizona, County of YAVAPAI ss:

2. I (Name) Jimmy Stewart \*

3. Reside at (Address) 9110 S. TRAFALGAR DR

City KIRKLAND County YAVAPAI

State AZ Zip 86332 being duly sworn, depose and say that I am a citizen of the United States, more than eighteen years of age, and that all of the facts set forth in this affidavit, subject to the provisions and penalties of 18 U.S.C. 1001 pertaining to the filing of false, fictitious, or fraudulent statements with the United States, are true and correct according to the best of my knowledge, information and belief.

4. Owner's name and address (If not shown in Items 1-3 above), \_\_\_\_\_

5. That I am personally acquainted with the mining claim(s). The work and improvements were made by and at the expense of the owner(s) of said claim(s). Said contiguous group of claims, listed on this document, are situated in the \_\_\_\_\_ (optional) Mining District; YAVAPAI County, Arizona.

Line No.	AMC NUMBER	CLAIM/SITE NAME	COUNTY RECORDER DATA (If available)	TWP	RNG	SEC
1	382073	FRIENDS HAVEN	BOOK 4498 PAGE 957	13N	4W	25
2	378169	HAS BEEN #1	BOOK 4474 PAGE 733	13N	3W	29
3	374725	LISE 10 BE	BOOK 4446 PAGE 220	11N	4W	23
4						
5						
6						

*\* STEWART, Jimmy*

9/27/10 AT

AFFIDAVIT OF PERFORMANCE OF ANNUAL WORK - page 2

BLM  
Date  
Stamp

RECEIVED  
BLM STATE OFFICE  
2010 SEP - 1  
A 4:58  
PHOENIX, ARIZONA

7						
8						
9						
10						

6. That between the dates starting at 12 o'clock noon on September 1, 2009 and ending at 12 o'clock noon on September 1, 2010 at least \$ 1,000.00 dollars worth of work and improvements were done and performed upon said claim(s) or upon one or more of a contiguous group of claims for the benefit of all, wholly or partly outside of a contiguous group of claims for the benefit of all, not including the location work.

7. That the following persons were employed to perform the work and improvements described herein: Jimmy Stewart, Tracy Lohnman, Dennis Fasulla and Willis Rhea Jr.

8. That the work and improvements performed were: TRAIL AND ROAD WORK, TEST HOLES, AREA CLEAN-UP AND TRASH REMOVAL

9. Dated: 8-30-10 Signature: Dennis Fasulla

SUBSCRIBED AND SWORN TO before me, a Notary Public, this 30TH day of AUGUST 2010

By: Beverly Jean Stewart - NOTARY PUBLIC  
Notary Public DENNIS FASULLA

My Commission Expires July 9, 2013



Bureau of Land Management  
Arizona State Office  
[www.az.blm.gov](http://www.az.blm.gov)

No. of Claims: 3 x \$10 = \$30.00  
Check No.: 540 Init. JMC  
Receipt No.: 8211191  
For BLM Use Only

Form: MCF108  
Revised Jan. 2006  
Page 2 of 2

United States Department of the Interior  
Bureau of Land Management  
LANDS/RECREATION & PLANNING  
ONE N CENTRAL AVE  
PHOENIX, AZ 85004 -2203  
Phone:

Receipt

No:

2211191

Transaction #: 2281286

Date of Transaction: 09/08/2010

CUSTOMER:

JIMMY STEWART  
9110 S TRAFALGAR DR  
KIRKLAND, AZ 86332-4004 US

LINE #	QTY	DESCRIPTION	REMARKS	UNIT PRICE	TOTAL
1	1.00	LOCATABLE MINERALS / MINING CLAIMS-NOT NEW-UNADJUD, ONE AUTH NO. ONLY / MINING CLAIM MONEY RECEIVED CASES: AMC382073/\$30.00	POL 2010/3 WAV	- n/a -	30.00
TOTAL:					\$30.00

PAYMENT INFORMATION			
1	AMOUNT:	30.00	POSTMARKED: N/A
	TYPE:	CHECK	RECEIVED: 09/08/2010
	CHECK NO:	540	
	NAME:	STEWART, BEVERLY J 9110 S TRAFALGAR DR KIRKLAND AZ 86332-4004 US	

REMARKS

This receipt was generated by the automated BLM Collections and Billing System and is a paper representation of a portion of the official electronic record contained therein.



UNITED STATES  
DEPARTMENT OF THE INTERIOR  
BUREAU OF LAND MANAGEMENT

MAINTENANCE FEE WAIVER CERTIFICATION

SEE INSTRUCTIONS ON PAGE 2

Amc 382073  
374725

Amc 378169

FORM APPROVED  
OMB NO. 1004-0114

Amc Expires: February 28, 2010

394003

Amc 395864

1. This small miner waiver is filed for the assessment year beginning at noon on September 1, 2009 and ending at noon on September 1, 2010.
2. The undersigned and all related parties owned ten or fewer mining claims, mill, or tunnel sites located and maintained on Federal lands in the United States of America on September 1, 2009.
3. The undersigned have performed the assessment work required by law for each mining claim listed prior to filing this waiver and understand that by filing this form; an affidavit of assessment work must be recorded by the December 30th following the filing of this waiver.
4. The undersigned understand that if the assessment work obligation has not yet come due under 30 U.S.C. 28 (for those claims in their first assessment year only); a notice of intent to hold reciting this condition must be recorded by the December 30th following the filing of this waiver.
5. The undersigned understand that mill and tunnel sites may also be listed upon this waiver and be waived from payment of the maintenance fee; and that a notice of intent to hold for these sites is required to be recorded by the December 30th immediately following the filing of this waiver.
6. The undersigned understand and acknowledge that pursuant to 43 U.S.C. 1212 and 18 U.S.C. 1001; the filing or recording of a false, fictitious, or fraudulent document with the Bureau of Land Management may result in a fine of up to \$250,000, a prison term not to exceed five years, or both.
7. The mining claims, mill or tunnel sites for which this waiver from payment of the maintenance fees is requested are:

CLAIM OR SITE NAME	BLM RECORDATION SERIAL NUMBER
1. Friends Haven	382073
2. Use To Be	374725
3. Has Been #1	378169
4. Big Rock	394003
5. Placer Ranch	395864
6.	
7.	
8.	
9.	
10.	

RECEIVED  
BLM AZ STATE OFFICE  
2009 AUG 24 P 2:25  
PHOENIX, ARIZONA

The owner(s) (claimants) of the above mining claims and sites are:

✓ Jimmy Stewart

(Owner's Name - Please Print)

9110 S. Trafalgar Dr.

(Street or P.O. Box)

Kirkland

AZ

86332

(City)

(State)

(Zip Code)

✓ Willis Rhea Jr.

(Owner's Name - Please Print)

8255 W. Carnaby Ln.

(Street or P.O. Box)

Kirkland

AZ

86332

(City)

(State)

(Zip Code)

✓ Dennis Fasula

(Owner's Name - Please Print)

8025 S. Donegar

(Street or P.O. Box)

Kirkland

AZ

86332

(City)

(State)

(Zip Code)

(Continued on page 2)

✓ Jimmy Stewart  
(Owner's Signature)

✓ Willis Rhea Jr.  
(Owner's Signature)

✓ Dennis C Fasula  
(Owner's Signature)



1(A)

Tracey Lohmann

(Owner's Name - Please Print)

*Tracey Lohmann*

(Owner's Signature)

7170 W. Clare Island

(Street or P.O. Box)

Kirkland

(City)

AZ

(State)

86332

(Zip Code)

Stephen Longacre

(Owner's Name - Please Print)

*Stephen Longacre*

(Owner's Signature)

7905 W. Barrington

(Street or P.O. Box)

Kirkland

(City)

AZ

(State)

86332

(Zip Code)

Shari Viratt

*SHARI VRATARI*

(Owner's Name - Please Print)

*Shari Viratt*

(Owner's Signature)

7425 W. Parnell

(Street or P.O. Box)

Kirkland

(City)

AZ

(State)

86332

(Zip Code)

Roy Seaman

(Owner's Name - Please Print)

*Roy Seaman*

(Owner's Signature)

P.O. BOX 233

(Street or P.O. Box)

Kirkland

(City)

AZ

(State)

86332

(Zip Code)

Title 18 U.S.C. Section 1001 and Title 43 U.S.C. Section 1212 makes it a crime for any person knowingly and willfully to make to any department or agency of the United States any false, fictitious or fraudulent statements or representations as to any matter within its jurisdiction.

#### INSTRUCTIONS

1. This certification is made under the provisions of §1744 of Title 43 and § 28-28k of Title 30 of the United States Code; and the regulations thereunder (43 CFR Part 3830).
2. The claimant(s) must fill in the dates in paragraph 1 for the beginning and ending of the assessment year for which this waiver is sought.
3. The claimant(s) must fill in the date in paragraph 2 for the beginning of the assessment year for which this waiver is sought.
4. All claim and site names and Bureau of Land Management (BLM) serial numbers must be listed for the mining claims, mill sites, and tunnel sites for which the waiver is sought.
5. All owners of the mining claims, mill sites, and tunnel sites and their addresses must be given.
6. This waiver form must be signed by all the claimants or their designated agent, in original form. If an agent is designated, a notarized designation of agent, signed by all of the claimants with proper address given, must be submitted with this waiver.
7. This form must be filed no later than September 1st for the upcoming assessment year in the BLM State Office where the mining claims or sites are recorded, or the waiver cannot be granted by the BLM. (Example: to obtain a waiver for the assessment year 2000, which begins at noon on September 1, 1999, you must qualify for and file for a waiver no later than September 1, 1999, in the proper BLM State Office).
8. For all mining claims which require assessment work, you must record an affidavit of labor on or before the December 30th immediately following the filing of this waiver. For all other mining claims or sites waived, you must record a notice of intent to hold on or before the December 30th immediately following the filing of this waiver.
9. Mill and tunnel sites may also be listed upon this waiver and be waived from payment of the maintenance fee. A notice of intent to hold for these sites is required to be filed by the December 30th following the filing of this waiver.

RECEIVED  
BLM AZ STATE OFFICE  
2009 AUG 24 P 2:25  
PHOENIX, ARIZONA

FOR OFFICIAL USE ONLY



UNITED STATES  
DEPARTMENT OF THE INTERIOR  
BUREAU OF LAND MANAGEMENT

Part of 522

MAINTENANCE FEE WAIVER CERTIFICATION

*AH.*

FORM APPROVED  
OMB NO. 1004-0114  
Expires: February 28, 2010

SEE INSTRUCTIONS ON PAGE 2

1. This small miner waiver is filed for the assessment year beginning at noon on September 1, 2009 and ending at noon on September 1, 2010.
2. The undersigned and all related parties owned ten or fewer mining claims, mill, or tunnel sites located and maintained on Federal lands in the United States of America on September 1, 2009.
3. The undersigned have performed the assessment work required by law for each mining claim listed prior to filing this waiver and understand that by filing this form; an affidavit of assessment work must be recorded by the December 30th following the filing of this waiver.
4. The undersigned understand that if the assessment work obligation has not yet come due under 30 U.S.C. 28 (for those claims in their first assessment year only); a notice of intent to hold reciting this condition must be recorded by the December 30th following the filing of this waiver.
5. The undersigned understand that mill and tunnel sites may also be listed upon this waiver and be waived from payment of the maintenance fee; and that a notice of intent to hold for these sites is required to be recorded by the December 30th immediately following the filing of this waiver.
6. The undersigned understand and acknowledge that pursuant to 43 U.S.C. 1212 and 18 U.S.C. 1001; the filing or recording of a false, fictitious, or fraudulent document with the Bureau of Land Management may result in a fine of up to \$250,000, a prison term not to exceed five years, or both.
7. The mining claims, mill or tunnel sites for which this waiver from payment of the maintenance fees is requested are:

CLAIM OR SITE NAME

BLM RECORDATION SERIAL NUMBER

1. Friedle Haven

382073

2. Use To Be

374725

3. Has Been #1

378169

4. Big Rock

394003

5. Placer Ranch

395864

6.

7.

8.

9.

10.

RECEIVED  
BLM AZ STATE OFFICE  
2009 AUG 24 P 2:25  
PHOENIX, ARIZONA

The owner(s) (claimants) of the above mining claims and sites are:

DAVID D. FAUGHT  
(Owner's Name - Please Print)

*David D. Faught*  
(Owner's Signature)

20201 156th ST.

(Street or P.O. Box)

Lexington  
(City)

OK  
(State)

73051  
(Zip Code)

TOMMY FAUGHT  
(Owner's Name - Please Print)

*Tommy Faught*  
(Owner's Signature)

601 EGRET LN

(Street or P.O. Box)

Lexington  
(City)

WA  
(State)

98632  
(Zip Code)

WAYNE REED  
(Owner's Name - Please Print)

*Wayne Reed*  
(Owner's Signature)

7940 W. BARRINGTON  
(Street or P.O. Box)

KIRKLAND  
(City)

AZ  
(State)

86332  
(Zip Code)

11(B)



When Recorded Return Document to:

Jimmy Stewart  
9110 S. TRAFALGAR DR  
KIRKLAND, AZ 86332



B-4690 P-845  
Page: 1 of 2  
ADL 4338377

☐ Check here is this is a change of address.

Telephone: 928.442.9879

E-mail address: jimstewart@q.com

AMC 374725  
AMC 378169  
AMC 382073  
AMC 394003  
AMC 395864

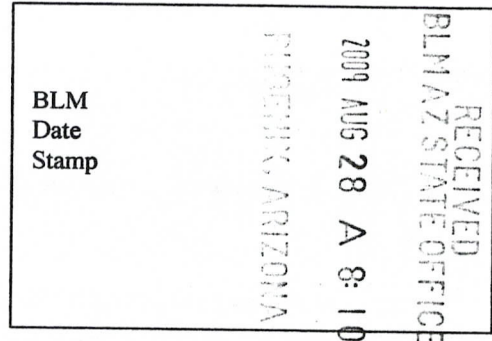
### AFFIDAVIT OF PERFORMANCE OF ANNUAL WORK

1. State of Arizona, County of YAVAPAI ss:

2. I (Name) Jimmy STEWART

3. Reside at (Address) 9110 S. TRAFALGAR DR

City KIRKLAND County YAVAPAI



State AZ Zip 86332 being duly sworn, depose and say that I am a citizen of the United States, more than eighteen years of age, and that all of the facts set forth in this affidavit, subject to the provisions and penalties of 18 U.S.C. 1001 pertaining to the filing of false, fictitious, or fraudulent statements with the United States, are true and correct according to the best of my knowledge, information and belief.

4. Owner's name and address (If not shown in Items 1-3 above).

5. That I am personally acquainted with the mining claim(s). The work and improvements were made by and at the expense of the owner(s) of said claim(s). Said contiguous group of claims, listed on this document, are situated in the

(optional) Mining District: YAVAPAI County, Arizona.

Line No.	AMC NUMBER	CLAIM/SITE NAME	COUNTY RECORDER DATA (If available)	TWP	RNG	SEC
1	382073	FRIENDS HAVEN	BOOK 4448 PAGE 957	13N	4W	25
2	374725	USE TO BE	BOOK 4446 PAGE 220	11N	4W	23
3	378169	HAS BEEN #1	BOOK 4474 PAGE 733	13N	3W	29
4	394003	BIG ROCK	BOOK 4610 PAGE 553	12 1/2 N	3W	19
5	395864	PLACER RANCH	BOOK 4643 PAGE 164	12 1/2 N	3W	19, 30
6						





AFFIDAVIT OF PERFORMANCE OF ANNUAL WORK – page 2

BLM  
Date  
Stamp

2009 AUG 28 A 8:10  
PIMA COUNTY, ARIZONA  
RECEIVED  
PIMA STATE OFFICE

7						
8						
9						
10						

6. That between the dates starting at 12 o'clock noon on September 1, 20 08 and ending at 12 o'clock noon on September 1, 20 09 at least \$ 1,200.00 dollars worth of work and improvements were done and performed upon said claim(s) or upon one or more of a contiguous group of claims for the benefit of all, wholly or partly outside of a contiguous group of claims for the benefit of all, not including the location work.

7. That the following persons were employed to perform the work and improvements described herein:

Roy Seaman, Jim Stewart, Tracey Johnson, Darrell Fasula

8. That the work and improvements performed were: TRAIL AND ROAD WORK, test holes,

AREA CLEAN-UP, TRASH REMOVAL

9. Dated: 8-3-09 Signature: [Signature]

SUBSCRIBED AND SWORN TO before me, a Notary Public, this 3RD day of AUGUST 20 09

By: [Signature] ROY SEAMAN

Notary Public [Signature]

My Commission Expires July 9, 2013




Bureau of Land Management  
Arizona State Office  
[www.az.blm.gov](http://www.az.blm.gov)

No. of Claims: 5 x \$10 = \$50.00  
Check No.: 436 Init. ES  
Receipt No.: 1993884  
For BLM Use Only

Form: MCF108  
Revised Jan. 2006  
Page 2 of 2

Jim Stewart  
9110 S. Traftway Dr.  
Kirkland, AZ 86332



RECEIVED  
BLM AZ STATE OFFICE  
2009 AUG 27 P 1:12  
PHOENIX, ARIZONA

Bureau of Land Management  
Arizona State Office  
One North Central Avenue  
Phoenix, AZ 85004-4427

RECEIVED  
BLM AZ STATE OFFICE  
2009 AUG 28 A 8:10  
PHOENIX, ARIZONA

8500484414 0041





## United States Department of the Interior

## Bureau of Land Management

BUSINESS &amp; SUPPORT SVCS DIV

ONE N CENTRAL AVE SUITE 800

PHOENIX, AZ 85004 -4427

Phone: (602) 417-9200

Receipt

No:

1993884

<b>Transaction #:</b> 2058160	
<b>Date of Transaction:</b> 09/01/2009	
<b>CUSTOMER:</b>	JIMMY STEWART 9110 S TRAFALGAR DR KIRKLAND, AZ 86332-4004 US

LINE #	QTY	DESCRIPTION	REMARKS	UNIT PRICE	TOTAL
1	1.00	LOCATABLE MINERALS / MINING CLAIMS- NOT NEW-UNADJUD, ONE AUTH NO. ONLY / MINING CLAIM MONEY RECEIVED CASES: AMC382073/\$50.00	ONLY POL (5)	- n/a -	50.00
TOTAL:					\$50.00

PAYMENT INFORMATION				
1	AMOUNT:	50.00	POSTMARKED:	08/26/2009
	TYPE:	CHECK	RECEIVED:	08/28/2009
	CHECK NO:	436		
	NAME:	STEWART, BEVERLY J 9110 S TRAFALGAR DR KIRKLAND AZ 86332-4004 US		

REMARKS

This receipt was generated by the automated BLM Collections and Billing System and is a paper representation of a portion of the official electronic record contained therein.

UNITED STATES DEPARTMENT OF THE INTERIOR  
BUREAU OF LAND MANAGEMENT

MAINTENANCE FEE WAIVER CERTIFICATION

SEE INSTRUCTIONS ON REVERSE

AMC 394003

AMC 378169

FORM APPROVED  
OMB NO. 1004-0114  
Expires: February 28, 2010

AMC 374725

305

AMC 382073

1. This small miner waiver is filed for the assessment year beginning at noon on September 1, ~~2008~~ and ending at noon on September 1, 2009
2. The undersigned and all related parties owned ten or fewer mining claims, mill, or tunnel sites located and maintained on Federal lands in the United States of America on September 1, 2008
3. The undersigned have performed the assessment work **required by law** for each mining claim listed **prior to filing this waiver** and understand that by filing this form; an affidavit of assessment work **must** be recorded by the December 30th following the filing of this waiver.
4. The undersigned understand that if the assessment work obligation has not yet come due under 30 U.S.C. 28 (for those claims in their first assessment year only); a notice of intent to hold reciting this condition **must** be recorded by the December 30th following the filing of this waiver.
5. The undersigned understand that mill and tunnel sites may also be listed upon this waiver and be waived from payment of the maintenance fee; and that a notice of intent to hold for these sites is required to be recorded by the December 30th immediately following the filing of this waiver.
6. The undersigned understand and acknowledge that pursuant to 43 U.S.C. 1212 and 18 U.S.C. 1001; the filing or recording of a false, fictitious, or fraudulent document with the Bureau of Land Management may result in a fine of up to \$250,000, a prison term not to exceed five years, or both.
7. The mining claims, mill or tunnel sites for which this waiver from payment of the maintenance fees is requested are:

CLAIM OR SITE NAME	BLM RECORDATION SERIAL NUMBER
1. <u>FRIENDS HAVEN</u>	<u>AMC 382073</u>
2. <u>USE TO BE</u>	<u>AMC 374725</u>
3. <u>HAS BEEN #1</u>	<u>AMC 378169</u>
4. <u>Big Rock</u>	<u>AMC 394003</u>
5.	
6.	
7.	
8.	
9.	
10.	

The owner(s) (claimants) of the above mining claims and sites are:

JIMMY STEWART  
(Owner's Name - Please Print)  
9110 S. TRAFALGAR DR  
(Street or P.O. Box)  
KIRKLAND AZ 86332  
(City) (State) (Zip Code)

Jimmy Stewart  
(Owner's Signature)

PHOENIX  
AZ

2008 AUG 20 11:28

RECEIVED  
BLM, AZ STATE OFFICE

WILLIS RHEA JR.  
(Owner's Name - Please Print)  
8255 W. CANNABY LN.  
(Street or P.O. Box)  
KIRKLAND AZ 86332  
(City) (State) (Zip Code)

Willis Rhea Jr  
(Owner's Signature)

DENNIS FASULLA  
(Owner's Name - Please Print)  
8025 S. DONEGAL  
(Street or P.O. Box)  
KIRKLAND AZ 86332  
(City) (State) (Zip Code)

Dennis C Fasulla  
(Owner's Signature)

(Continued on page 2)

ENTERED BY: [illegible]

RE 9/17/08

TRACEY LOHMANN ✓  
(Owner's Name - Please Print)

7170 W. CLARE ISLAND  
(Street or P.O. Box)

WAYNE REED ✓  
(Owner's Name - Please Print)

7940 W. BARRINGTON  
(Street or P.O. Box)

STEPHEN LONGACRE ✓  
(Owner's Name - Please Print)

7905 W. BARRINGTON  
(Street or P.O. Box)

(Owner's Name - Please Print)

(Street or P.O. Box)

Tracey Lohman  
(Owner's Signature)

KIRKLAND AZ 86332  
(City) (State) (Zip Code)

Wayne Reed  
(Owner's Signature)

KIRKLAND AZ 86332  
(City) (State) (Zip Code)

Steph B Longacre  
(Owner's Signature)

KIRKLAND AZ 86332  
(City) (State) (Zip Code)

(Owner's Signature)

(City) (State) (Zip Code)

#### INSTRUCTIONS

1. This certification is made under the provisions of § 1744 of Title 43 and § 28-28k of Title 30 of the United States Code; and the regulations thereunder (43 CFR Part 3830).
2. The claimant(s) **must** fill in the dates in paragraph 1 for the beginning and ending of the assessment year for which this waiver is sought.
3. The claimant(s) **must** fill in the date in paragraph 2 for the beginning of the assessment year for which this waiver is sought.
4. All claim and site names and Bureau of Land Management (BLM) serial numbers **must** be listed for the mining claims, mill sites, and tunnel sites for which the waiver is sought.
5. All owners of the mining claims, mill sites, and tunnel sites and their addresses **must** be given.
6. This waiver form **must** be signed by all the claimants or their designated agent, in original form. If an agent is designated, a notarized designation of agent, signed by all of the claimants with proper address given, **must** be submitted with this waiver.

7. This form **must** be filed no later than September 1st for the upcoming assessment year in the BLM State Office where the mining claims or sites are recorded, or the waiver cannot be granted by the BLM. (Example: to obtain a waiver for the assessment year 2000, which begins at noon on September 1, 1999, you **must** qualify for and file for a waiver no later than September 1, 1999, in the proper BLM State Office).
8. For all mining claims which require assessment work, you **must** record an affidavit of labor on or before the December 30th immediately following the filing of this waiver. For all other mining claims or sites waived, you must record a notice of intent to hold on or before the December 30th immediately following the filing of this waiver.
9. Mill and tunnel sites may also be listed upon this waiver and be waived from payment of the maintenance fee. A notice of intent to hold for these sites is required to be filed by the December 30th following the filing of this waiver.

#### NOTICE/BURDEN HOURS STATEMENT

The Privacy Act of 1974, *as amended*, and the regulation in 43 CFR 2.48(d) provide that you be furnished the following information in connection with the information required by this certification of waiver from rental fees.

**AUTHORITY:** 30 U.S.C. 28-28k; 43 U.S.C. 1201, 1457, 1740, and 1744; and 43 CFR 3830.

**PRINCIPLE PURPOSE:** This information is to be used to verify that the owner(s) (claimants) of a mining claim has complied with 30 U.S.C. 28f and is entitled to perform assessment work in lieu of paying the maintenance fee for the mining claims listed on this form.

**ROUTINE USE:** (1) Adjudication of the claimant(s) certification of waiver from paying the maintenance fee otherwise required by 30 U.S.C. 28f. (2) Disclosure may be made to appropriate Federal agencies when location is made within the agency's geographic area of responsibility. (3) Information from the record and/or the record will be transferred to the appropriate Federal, State, or local agency, or a member of the public in response to a specific request for pertinent information. (4) Information may also be provided to the Department of Justice or in a proceeding before a court or adjudicative body; or to Federal, State, local or foreign agencies when needed for enforcement of civil or criminal codes or applicable regulations concerning title rights upon the public land.

**EFFECT OF NOT PROVIDING INFORMATION:** Disclosure of this information is required by 30 U.S.C. 28f and 43 CFR Part 3830 for those qualified claimants wishing to take the small miner waiver allowed. Failure to supply the information required in this form to support the claimants certification of waiver from payment of the otherwise required maintenance fees will result in the waiver being disallowed and the mining claims subject to forfeiture by BLM under 30 U.S.C. 28i.

The Paperwork Reduction Act of 1995 requires us to inform you that:

This information is being collected to allow the BLM to determine if you qualify for a waiver from the payment of \$100 per mining claim or site maintenance fee established in 30 U.S.C. 28f and the implementing regulations at 43 CFR 3830. A response to this request is required in accordance with the statute to obtain your benefit.

BLM would like you to know that you do not have to respond to this, or any other, Federal agency-sponsored information collection unless it displays a currently valid OMB control number.

Public reporting burden for this form is estimated to average .20 minutes (.33 hours) per response, including time to review instructions, gathering and maintaining data, and completing and reviewing the form. Direct comments regarding this burden estimate, or any other aspect of this form, to the U.S. Department of the Interior, Bureau of Land Management, (1004-0114) Bureau Information Collection Clearance Officer (WFO-630), Mail Stop 401 LS, 1849 C St., N.W., Washington, D.C. 20240.

2000 APR 20 10:00 AM

RECEIVED  
B.L.M. AZ STATE OFFICE



When Recorded Return Document to:

JIMMY STEWART  
9110 S. TRAFALGAR DR  
KIRKLAND, AZ 86332

☐ Check here if this is a change of address.

Telephone: 928-442-9879

E-mail address: jimstewart@a.com

# AFFIDAVIT OF PERFORMANCE OF ANNUAL WORK

1. State of Arizona, County of YAVAPAI ss:

2. I (Name) DENNIS FASULA

3. Reside at (Address) 8025 S. DONEGAL

City KIRKLAND County YAVAPAI

State AZ Zip 86332 being duly sworn, depose and say that I am a citizen of the United States, more than eighteen years of age, and that all of the facts set forth in this affidavit, subject to the provisions and penalties of 18 U.S.C. 1001 pertaining to the filing of false, fictitious, or fraudulent statements with the United States, are true and correct according to the best of my knowledge, information and belief.

4. Owner's name and address (If not shown in Items 1-3 above).

5. That I am personally acquainted with the mining claim(s). The work and improvements were made by and at the expense of the owner(s) of said claim(s). Said contiguous group of claims, listed on this document, are situated in the

(optional) Mining District; YAVAPAI

County, Arizona.

Line No.	AMC NUMBER	CLAIM/SITE NAME	COUNTY RECORDER DATA (If available)	TWP	RNG	SEC
1	382073	FRIENDS HAVEN	BOOK - 4448 PAGE - 957	13N	4W	25
2	374725	USE TO BE	BOOK - 4446 PAGE - 220	11N	4W	23
3	378169	HAS BEEN #1	BOOK - 4474 PAGE - 733	13N	3W	29
4	394003	BIG ROCK	BOOK - 4610 PAGE - 553	12 1/2 N	3W	19
5						
6						


BLM  
Date  
Stamp

PHOENIX, AZ

2008 AUG 20 A 11:28

RECEIVED  
BLM, AZ STATE OFFICE

AFFIDAVIT OF PERFORMANCE OF ANNUAL WORK - page 2



7						
8						
9						
10						

6. That between the dates starting at 12 o'clock noon on September 1, 2008 at least \$ 1,000.00 dollars worth of work and improvements were done and performed upon said claim(s) or upon one or more of a contiguous group of claims for the benefit of all, wholly or partly outside of a contiguous group of claims for the benefit of all, not including the location work.

7. That the following persons were employed to perform the work and improvements described herein: DENNIS FASULA

8. That the work and improvements performed were: TRAIL & ROAD Work, test holes, AREA CLEAN-UP TRASH Removal


9. Dated: 8-9-08 Signature: Dennis C Fasula

SUBSCRIBED AND SWORN TO before me, a Notary Public, this 9th day of AUGUST 2008

By: DENNIS C FASULA

Notary Public Beverly Jean Stewart

My Commission Expires July 9, 2009



Bureau of Land Management  
Arizona State Office  
[www.blm.gov](http://www.blm.gov)

No. of Claims: 4 x \$10 = \$40.00  
Check No.: 371 Init. SPB  
Receipt No.: 17662412  
For BLM Use Only

Form: MCF108  
Revised Jan. 2006  
Page 2 of 2

This form is available from the Arizona Department of Mines & Mineral Resources and may be reproduced.

**United States Department of the Interior**  
**Bureau of Land Management**  
BUSINESS & SUPPORT SVCS DIV  
ONE N CENTRAL AVE SUITE 800  
PHOENIX, AZ 85004 -4427  
Phone: (602) 417-9200

Receipt

No: 1766242

**Transaction #:** 1823856

**Date of Transaction:** 08/20/2008

**CUSTOMER:** B STEWART  
9110 S TRAFALGAR DR  
KIRKLAND, AZ 86332

LINE #	QTY	DESCRIPTION	REMARKS	UNIT PRICE	TOTAL
1	1.00	LOCATABLE MINERALS / MINING CLAIMS-NOT NEW-UNADJUD, ONE AUTH NO. ONLY / MINING CLAIM MONEY RECEIVED (455) <b>CASES:</b> AMC382073/\$40.00	POL/WAIVER	- n/a -	40.00
<b>TOTAL:</b>					<b>\$40.00</b>

**PAYMENT INFORMATION**

1	<b>AMOUNT:</b>	\$40.00	<b>POSTMARKED:</b>	N/A
	<b>TYPE:</b>	CHECK	<b>RECEIVED:</b>	08/20/2008
	<b>CHECK NO:</b>	371		
	<b>NAME:</b>	STEWART, B 9110 S TRAFALGAR DR KIRKLAND AZ 86332		

**REMARKS**

This receipt was generated by the automated BLM Collections and Billing System and is a paper representation of a portion of the official electronic record contained therein.



MINING CLAIM STATUS REPORT

STATUS: Data Entry 2 connections <sup>OK</sup> TR  
 MTP CHECKED BY ✓  
 GEO CHECKED BY ✓  
 PRE-ADJ BY \_\_\_\_\_  
 FINAL ADJ BY \_\_\_\_\_

LEAD SERIAL NO. AMC 378169 THROUGH AMC \_\_\_\_\_

# <u>1</u> LODE	LOCATION FEE @ \$30 =	\$ <u>30.00</u>
# _____ PLACER	PROCESSING FEE @ \$15 =	\$ <u>15.00</u>
# _____ ASSOCIATION PL	MAINTENANCE FEE @ \$125 =	\$ <u>125.00</u>
# _____ MILL SITE	OVERAGE	\$ _____
# _____ TUNNEL SITE	SHORTAGE	\$ _____
	OTHER FEES	\$ _____
	TOTAL	\$ <u>170.00</u> <u>OK</u>

OVER-THE-COUNTER [ ] MAIL ☒ TIMELY FILED: YES ☒ NO [ ]

LEGAL DESCRIPTION: T 13N R 3W SEC 29  
 T \_\_\_\_\_ R \_\_\_\_\_ SEC \_\_\_\_\_  
 T \_\_\_\_\_ R \_\_\_\_\_ SEC \_\_\_\_\_  
 T \_\_\_\_\_ R \_\_\_\_\_ SEC \_\_\_\_\_

BLM [ ] FOREST SERVICE ☒ prescott SUBJ TO PL 359: YES [ ] NO [ ]

WILDERNESS AREA: NO ☒ YES [ ] \_\_\_\_\_

SPLIT ESTATE: SX [ ] PX [ ] SRHA [ ] OTHER [ ] \_\_\_\_\_ N/A [ ]  
 PROPER NOTICE FILED IF LOCATED ON SRHA LANDS-YES [ ] NO [ ] N/A [ ]

RECONVEYED MINERALS ON BLM LANDS REQUIRE OPENING ORDERS  
 FROM 1944 TO 1993. OPEN TO ENTRY ON: \_\_\_\_\_ N/A [ ]

STATUS; VOID [ ] PARTIALLY VOID [ ] PRIVATE MINERALS [ ]  
 WITHDRAWN LANDS [ ] OTHER [ ] \_\_\_\_\_

CLAIMANT ACKNOWLEDGES THAT PORTIONS OF THE FOLLOWING  
 CLAIM(S)/SITE(S): \_\_\_\_\_  
 MAY BE VOID OR VOIDABLE. Signature of Claimant: \_\_\_\_\_

COMMENTS: Lode size placer - 20.661 Ac - 2 Locations

TR 8-23-07

AMC 378169

Jimmy Stewart  
9110 TRAFALGAR DR  
KIRKLAND, AZ 86332

THIS IS A CONFORMED COPY OF INSTRUMENT  
RECORDED ON DATE 1-23-07 TIME 3:51  
IN BOOK 4474 PAGE 733-2pp  
ANA WAYMAN-TRUJILLO, RECORDER  
C. Audy DEPUTY

LOCATION NOTICE FOR PLACER MINING CLAIM

NOTICE IS HEREBY GIVEN that the HAS BEEN #1

\_\_\_\_\_ placer mining claim has been located by  
Willis Rhea Jr & Jimmy Stewart whose current mailing  
address is 8255 W. CARNABY LN AND  
9110 TRAFALGAR DR. WILCOIT, AZ 86332

The general course of this claim is North & South and it is situated in  
YAVAPAI  
County, Arizona.

This claim is 1500 feet in length and 600 feet in width. This claim runs from the  
location monument on which this location notice is posted approximately 1 feet in a North  
direction to the North end line and 1500 feet in a South direction to the South end line.  
This claim is marked by four monuments, one at each corner of the claim.

The location monument on which this notice is posted is situated within Section 29, Township  
13 N, Range 3 W, Gila Salt River Base and Meridian, Arizona. This claim encompasses  
portions of the following legal subdivision(s) if located by legal subdivision or the following quarter section (s),  
section (s), Township (s) and Range (s) NE & SE 1/4 SECTION OF SECTION 29  
\_\_\_\_\_, Gila Salt River Base and Meridian, Arizona.

The locality of this claim with reference to some natural object or permanent monument and additional  
information (if any) concerning its locality are as follows: 1 mile South of Gabarina  
Hill in the Copper Basin Wash


DATED AND POSTED on the ground this 22 day of JANUARY, 2007

LOCATOR (s) Willis Rhea Jr,

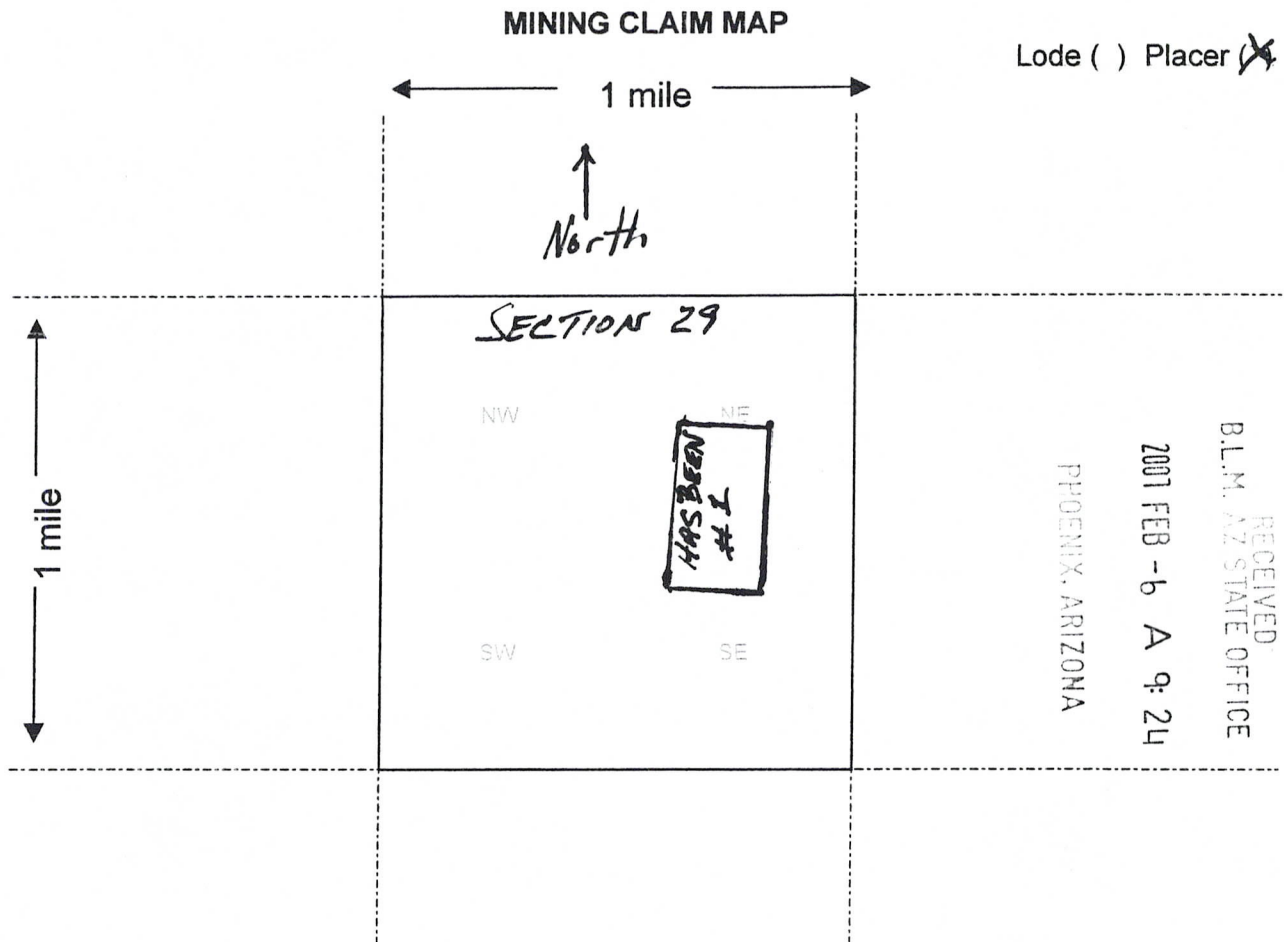
Jimmy Stewart

Form MCF102  
Revised July 2005

This form is available from the Arizona Department of Mines & Mineral Resources and may be reproduced.



AMC 378169



Scale : 1" = 2000 feet



- The above map depicts the HAS BEEN #1 mining claim, which is located in Section (s) 29, Township 13 N, Range 3 W, Gila and Salt River Base and Meridian, YAVAPAI County, Arizona.
- The type of corner and location monuments used are as follows: 2X2 posts with METAL I.D. TAGS.
- The bearings and distances in degrees and feet between claim corners are as depicted on the map.

Form MCF100a  
Revised July 2005

This form is available from the Arizona Department of Mines & Mineral Resources and may be reproduced.

AMG 378169



RUN TIME: 02:51 PM

DEPARTMENT OF INTERIOR  
BUREAU OF LAND MANAGEMENT

RUN DATE: 03/01/2007  
Page 1 of 1

Input Parameters for Geographic Report with Land

System Id = CR

Admin State = AZ

Geo State = AZ

Casetype Begins With

Case Disp Txt = AUTHORIZED, CANCELLED, EXPIRED, PENDING, REJECTED, RELINQUISHED, WITHDRAWN

Mer Twp Rng =

Section =

Mtrs = 14 0130N 0030W 029

Commodity =

Commodity Txt =

Pending Org =

Pend Org Decode =

Total Rows Returned: 0

NO WARRANTY IS MADE BY BLM FOR USE OF THE DATA  
FOR PURPOSES NOT INTENDED BY BLM

# TOWNSHIP 13 NORTH RANGE 3 WEST OF THE GILA AND SALT RIVER MERIDIAN, ARIZONA

YAVAPAI COUNTY

STATUS OF PUBLIC DOMAIN  
LAND AND MINERAL TITLES

RESURVEY	ORIGINAL SURVEY
TRACT NO	T R SEC SUBDIVISION
37	13N 3W 3 LOT 3, LOT 4
38	13N 3W 3 S½NW¼
39	13N 3W 12 E½NE¼, NE½SE¼
40	13N 3W 12 SW¼SE¼
41	13N 3W 14 NW¼NE¼
42	13N 3W 14 E½NE¼SW¼
43	13N 3W 14 NW¼SE¼
44	13N 3W 23 S½NW¼, N½SW¼
45	14N 3W 24 SW¼

FOR ORDERS AFFECTING DISPOSAL OR USE OF  
UNIDENTIFIED LANDS WITHDRAWN FOR CLASSIFICATION,  
MINERALS, WATER AND/OR OTHER PUBLIC PURPOSES,  
REFER TO INDEX OF MISCELLANEOUS DOCUMENTS.

DIST NO 2

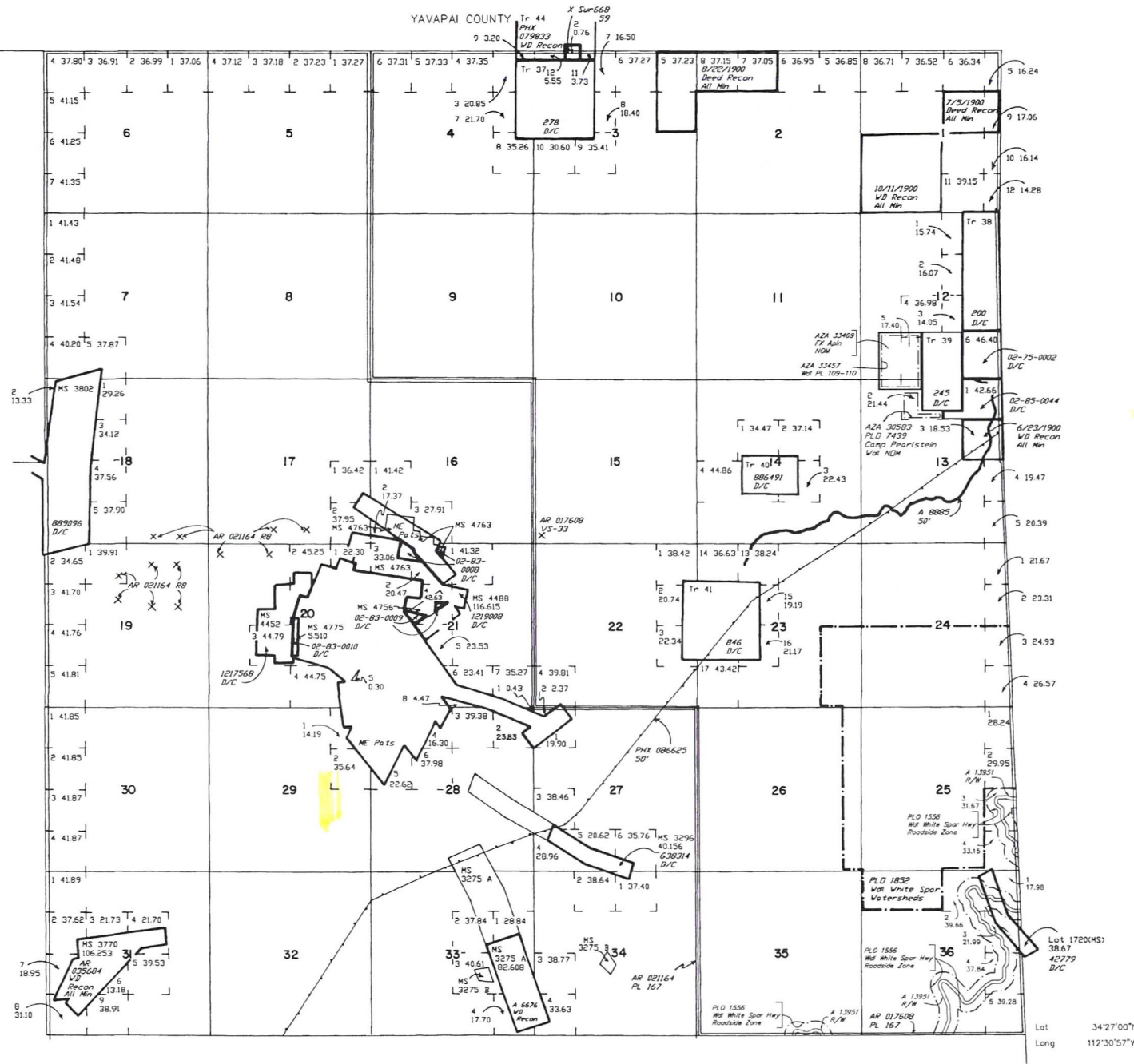
All Tr Incl in Wd Prescott NF Proc 6 10/21/1899

MDS 267 NW

268 SW

269 SE

270 SE



SCALE in chains  
10 20 30 40

WARNING STATEMENT  
This plat is the Bureau's Record of Title, and should be used  
only as a graphic display of the township survey data. Rec-  
ords herein do not reflect title changes which may have been  
affected by lateral movements of rivers or other bodies of water.  
Refer to the cadastral surveys for official survey information.

CURRENT TO	GS	GSR Mer
8-30-2006	PV	T 13 N R 3 W

01/23/2007

03:50PM

RECEIPT # 292319

YAVAPAI COUNTY  
RECORDER'S OFFICE  
PRESCOTT, AZ

FROM : JIMMY STEWART  
BY : CASH

FILE NO.: 4101364-

# Pgs: 2

BK/PAGE: 4474/733 - /

03:51P

DOC.: (NML) NOTICE OF MINING LOCATION

DOCUMENT FEE: 14.00

TOTAL RECORDING FEE -----> 14.00

AMOUNT (Cash ) RECEIVED -----> 20.00

CHANGE -----> 6.00

\*\*\* RECEIPT \*\*\*